

Government of Karnataka

Directorate of Economics and Statistics

Modified National Agricultural Insurance Scheme - GP-wise Average Yield data for 2015-16

Season : KHARIF

Crop : MAIZE

Source : IRRIGATED

District	Taluk	Gram Panchayath	Experiments (nos.)		Average Yield (in Kgs/Hect.)
			Planned	Analysed	
1	Bagalkote				
	1	Badami			
		1 Adagal	4	4	2497
		2 Anawal	4	4	2908
		3 Belur	4	4	3715
		4 Cholachagudda	4	4	2708
		5 Fhakeeraboodihal	4	4	2008
		6 Haladur	4	4	2792
		7 Halakurki	4	4	3578
		8 Hansnoor	4	4	3293
		9 Hebballi	4	4	2951
		10 Hoolageri	4	4	2745
		11 Hosur	4	4	3477
		12 Hullikeri-Inam	4	4	3733
		13 Jalihal	4	4	3609
		14 Jummanakatti	4	4	4321
		15 Kakanur	4	4	4800
		16 Katageri	4	4	2502
		17 Kataraki	4	4	4178
		18 Kelavadi	4	4	2740
		19 Khanapur S.K	4	4	4837
		20 Kittali	4	4	2887
		21 Kotikall	4	4	3030
		22 Layadagundi	4	4	2713
		23 Mamatageri	4	4	5148
		24 Managlur	4	4	3056
		25 Mustigeri	4	4	4879
		26 Muttalageri	4	4	4942
		27 Nagaral S.P	4	4	3709
		28 Nandikeshwara	4	4	3145
		29 Neelagund	4	4	2924
		30 Neeraboodihal	4	4	3145
		31 Neeralakeri	4	4	3151
		32 Parwati	4	4	3556
		33 Pattadakall	4	4	3862

84

Season : KHARIF

Crop : MAIZE

Source : IRRIGATED

District	Taluk	Gram Panchayath	Experiments (nos.)		Average Yield (in Kgs/Hect.)
			Planned	Analysed	
		34 Sulikeri	4	4	4644
		35 Badami (TP)	4	4	2160
	2 Bagalkote				
		36 Benakatti	4	4	6375
		37 Bennur	4	4	3783
		38 Bevoor	4	4	4012
		39 Bhagavati	4	4	5640
		40 Bilkerur	4	4	4157
		41 Chikkashelikeri	4	4	5026
		42 Gaddanakeri	4	4	5443
		43 Hallur	4	4	4010
		44 Hiregulabal	4	4	4083
		45 kadampur	4	4	5680
		46 Kadlimatti	4	4	3751
		47 Kaladagi	4	4	4927
		48 Khajjidoni	4	4	4911
		49 Mugalolli	4	4	3059
		50 Muralan	4	4	5796
		51 Nayanegali	4	4	3912
		52 Neeralakeri	4	4	2714
		53 Rampur	4	4	4381
		54 Shirur	4	4	6533
		55 Suthagundar	4	4	3788
		56 Tulasigeri	4	4	4821
		57 Yadahall	4	4	5421
		58 Bagalkote Urban	4	4	3182
	3 Bilagi				
		59 Anagawadi	4	4	4742
		60 Arakeri	4	4	4479
		61 Badagi	4	4	4584
		62 Chikkalagundi	4	4	4926
		63 Girisagar	4	4	4689
		64 Herakall	4	4	4905
		65 Honnihal	4	4	4637
		66 Kandagal	4	4	4979
		67 Katarki	4	4	4716
		68 Kolor	4	4	4505
		69 Kundargi	4	4	4795

Season : KHARIF

Crop : MAIZE

Source : IRRIGATED

83

District	Taluk	Gram Panchayath	Experiments (nos.)		Average Yield (in Kgs/Hect.)
			Planned	Analysed	
		70 Siddapur	4	4	4584
		71 Sonn	4	4	4452
		72 Sunag	4	4	4795
		73 Teggi	4	4	4479
		74 Yadahalli	4	4	4531
		75 Bilagi GP	4	4	4505
		76 Korti	4	4	4742
	4 Jamkhandi				
		77 Alagur	4	4	3477
		78 Asangi	4	4	4742
		79 Bidari	4	4	2845
		80 Chikkapadasalgi	4	4	2469
		81 Chimmad	4	4	4784
		82 Golabhavi	4	4	5269
		83 Gothe	4	4	2650
		84 Halingali	4	4	4320
		85 Hanagandi	4	4	4478
		86 Hipparagi	4	4	5190
		87 Hirepadasalgi	4	4	2871
		88 Hulyal	4	4	4837
		89 Hunnur	4	4	4990
		90 Jagadal	4	4	5074
		91 Jambagi B.K	4	4	2927
		92 Kadapatti	4	4	5216
		93 Kankanawadi	4	4	4942
		94 Kannolli	4	4	4953
		95 Konnur	4	4	4855
		96 Kulahalli	4	4	4953
		97 Kumbarhalli	4	4	5419
		98 Kunchanur	4	4	5032
		99 Linganur	4	4	4992
		100 Madarakhandi	4	4	5085
		101 Maigur	4	4	4963
		102 Muttur	4	4	4876
		103 Navalagi	4	4	4652
		104 Sasalatti	4	4	5796
		105 Savalagi	4	4	4926
		106 Shurpali	4	4	2712




Season : KHARIF

Crop : MAIZE

Source : IRRIGATED

District	Taluk	Gram Panchayath	Experiments (nos.)		Average Yield (in Kgs/Hect.)
			Planned	Analysed	
		107 Todalabagi	4	4	3019
		108 Tungal	4	4	2835
		109 Jamkhandi TP	4	4	5032
		110 Teradal TP	4	4	5585
		111 Rabkavi Banhatti	4	4	4710
	5 Mudhol				
		112 Belagali	4	4	5785
		113 Bhantanur	4	4	5572
		114 Dadanatti	4	4	6713
		115 Dhavaleshwar	4	4	3767
		116 Halagali	4	4	4637
		117 Hebbal	4	4	4305
		118 Ingalagi	4	4	1807
		119 Kasaba Jambagi	4	4	4563
		120 Kesarakoppa	4	4	4020
		121 kulali	4	4	4689
		122 lakashnatti	4	4	6107
		123 Machakanur	4	4	1715
		124 Madabhavi	4	4	3725
		125 Malali	4	4	5074
		126 Mantur	4	4	5321
		127 Metagudda	4	4	4473
		128 Mugalakhod	4	4	4057
		129 Nagaral	4	4	5522
		130 Saidapur	4	4	3720
		131 Shirol	4	4	4861
		132 Uttur	4	4	4974
		133 Vajramatti	4	4	1997
		134 VantiGodi	4	4	5822
		135 Mudhol TMC	4	4	5648
		136 Mahalingapur TMC	4	4	3772


Director



Government of Karnataka
Directorate of Economics and Statistics

102

Modified National Agricultural Insurance Scheme - GP-wise Average Yield data for 2015-16

Season : KHARIF

Crop : BAJRA

Source : UNIRRIGATED

District	Taluk	Gram Panchayath	Experiments (nos.)		Average Yield (in Kgs/Hect.)
			Planned	Analysed	
1	Bagalkote				
	1	Badami			
		1 Adagal	4	4	199
		2 Anawal	4	4	148
		3 Belur	4	4	105
		4 Cholachgudd	4	4	422
		5 Fhakeeraboodihal	4	4	369
		6 Haladur	4	4	347
		7 Halakurki	4	4	142
		8 Hansnoor	4	4	156
		9 Hebballi	4	4	138
		10 Hoolageri	4	4	264
		11 Hosur	4	4	268
		12 Hullikeri-Inam	4	4	115
		13 Jalihal	4	4	339
		14 Jummanakatti	4	4	180
		15 Kakanur	4	4	245
		16 Katageri	4	4	203
		17 Kataraki	4	4	343
		18 Kelavadi	4	4	175
		19 Khanapur S.K	4	4	276
		20 Kittali	4	4	257
		21 Kotikall	4	4	189
		22 Layadagundi	4	4	205
		23 Mamatageri	4	4	320
		24 Managlur	4	4	89
		25 Mustigeri	4	4	785
		26 Muttalageri	4	4	379
		27 Nagara S.P	4	4	213
		28 Nandikeshwara	4	4	633
		29 Neelagund	4	4	284
		30 Neeraboodihal	4	4	136
		31 Neeralakeri	4	4	152
		32 Parwati	4	4	345
		33 Pattadakall	4	4	140

101

Season : KHARIF

Crop : BAJRA

Source : UNIRRIGATED

District	Taluk	Gram Panchayath	Experiments (nos.)		Average Yield (in Kgs/Hect.)
			Planned	Analysed	
		34 Sulikeri	4	4	276
		35 Badami (TP)	4	4	255
		36 Kerur TP	4	4	182
		37 Gudedgudda	4	4	195

B. S. Srinivas
Director

Government of Karnataka

Directorate of Economics and Statistics

Modified National Agricultural Insurance Scheme - GP-wise Average Yield data for 2015-16

134

District	Taluk	Gram Panchayath	Experiments		Average Yield (in Kgs/Hect.)
			Planned	Analysed	
Crop : GREENGRAM			Season : KHARIF		
1 Bagalkote					
	1 Bagalkote				
		1 Suthagundar	4	4	85
		2 Kadlimatti	4	4	30
		3 Khajjidoni	4	4	230
		4 Benakatti	4	4	44
		5 Kadampur	4	4	42
		6 Muralal	4	4	39
		7 Nayanegali	4	4	42
		8 Hiregulabal	4	4	27
		9 Neeralakeri	4	4	9
		10 Rampur	4	0	*
		11 Hallur	4	4	0
		12 Kaladagi	4	4	0
		13 Shirur	4	4	62
		14 Mugalolli	4	4	25
		15 Bhagavati	4	4	9
		16 Tulasigeri	4	4	64
		17 Yadahalli	4	4	21
		18 Chikkashelikeri	4	4	76
		19 Bennur	4	0	*
		20 Bilkerur	4	4	9
		21 Gaddanakeri	4	4	120
		22 Bevoor	4	4	46


ಬಾಗಲಕೋಟೆ ಜಿಲ್ಲಾ
ತಾಲ್ಲೂಕು
ಸುತಗುಂಡರ ಗ್ರಾಮ ಪಂಚಾಯತ್
ಸುತಗುಂಡರ ಗ್ರಾಮ ಪಂಚಾಯತ್
ಸುತಗುಂಡರ ಗ್ರಾಮ ಪಂಚಾಯತ್

Rud
ಸಹಾಯಕ ನಿರ್ದೇಶಕರು
ಬೆಳೆ ವಿಮಾ ಯೋಜನೆ ವಿಭಾಗ
ಆರ್ಥಿಕ ಮತ್ತು ಸಾಂಖ್ಯಿಕ ನಿರ್ದೇಶನ
ಕರ್ನಾಟಕ ಸರ್ಕಾರ, ಬೆಂಗಳೂರು

*Received
My*

District	Taluk	Gram Panchayath	Experiments		Average Yield (in Kgs/Hect.)
			Planned	Analysed	
133	2	Hungund			
		23 Amaravati	4	4	111
		24 Amingad	4	4	62
		25 Ganjihal	4	4	120
		26 Balakundi	4	4	0
		27 Chikanal	4	4	71
		28 Belagall	4	4	55
		29 Chittaragi	4	4	0
		30 Binjawadgi	4	4	89
		31 Budhihal S.K	4	4	159
		32 Dhannur	4	4	0
		33 Karadi	4	4	64
		34 Hunagund (TP)	4	4	46
		35 Sangam	4	4	0
		36 Vadageri	4	4	25
		37 Sulibhavi	4	4	212
		38 Rakkasagi	4	4	134
		39 Nandawadagi	4	4	0
		40 Nagur	4	4	20
		41 Muganur	4	4	154
		42 Hire Kodagali	4	4	0
		43 Kelur	4	4	127
		44 Gorabal	4	4	0
		45 Kandagall	4	4	0
		46 Kamatagi	4	4	216
		47 Jambaldinni	4	4	0
		48 lhole	4	4	12
		49 Hiresinganagutti	4	4	0
		50 Hiremagi	4	4	43
		51 Ilakal TMC	4	4	0
		52 Hire Otageri	4	4	34
		53 Gudur S.C	4	4	92
		54 Marol	4	4	50

*indicates experiments lost due to non-availability of crop.


 Director
 ಜಂಟಿ ನಿರ್ದೇಶಕರು
 ಬೆಳೆ ವಿವರ ಯೋಜನೆ ವಿಭಾಗ
 ಸರ್ಕಾರ ಮತ್ತು ಸಾಮಾಜಿಕ ನಿರ್ದೇಶನಾಲಯ
 ಕರ್ನಾಟಕ ಸರ್ಕಾರ, ಬೆಂಗಳೂರು

Government of Karnataka
Directorate of Economics and Statistics

139

Modified National Agricultural Insurance Scheme - GP-wise Average Yield data for 2015-16

District	Taluk	Gram Panchayath	Experiments		Average Yield (in Kgs/Hect.)
			Planned	Analysed	
Crop : SUNFLOWER			Season : KHARIF		
1 Bagalkote					
	1 Hungund				
		1 Chittaragi	4	4	178
		2 Amaravati	4	4	483
		3 Hire Otageri	4	4	73
		4 Hire Kodagali	4	4	236
		5 Gudur S.C	4	4	476
		6 Gorabal	4	4	28
		7 Hiresinganagutti	4	4	452
		8 Dhannur	4	4	483
		9 Ihole	4	4	22
		10 Chikanal	4	4	475
		11 Budhihal S.K	4	4	452
		12 Binjawadgi	4	4	483
		13 Belagall	4	4	336
		14 Balakundi	4	4	215
		15 Amingad	4	4	506
		16 Ganjihah	4	4	316
		17 Muganur	4	4	19
		18 Hunagund (GP)	4	4	400
		19 Sangam	4	4	458
		20 Vadageri	4	4	488
		21 Sulibhavi	4	4	410
		22 Rakkasagi	4	4	505
		23 Hiremagi	4	4	478
		24 Nagur	4	4	161
		25 Ilakal TMC	4	4	393
		26 Marol	4	4	469
		27 Kelur	4	4	426
		28 Karadi	4	4	464
		29 Kandagall	4	4	482
		30 Kamatagi	4	4	17
		31 Jambaldinni	4	4	501
		32 Nandawadagi	4	4	429

[Signature]
Director

[Signature]

[Signature]

138

University of Tennessee and Georgia
 United National Agricultural Experiment Station - CP-100 Average Yield Data for 1952-54

Year	Plant	Genotype	Yield (lb/acre)	Plant	Genotype	Yield (lb/acre)
1952	1	CP-100	138	1	CP-100	138
1952	2	CP-100	138	2	CP-100	138
1952	3	CP-100	138	3	CP-100	138
1952	4	CP-100	138	4	CP-100	138
1952	5	CP-100	138	5	CP-100	138
1952	6	CP-100	138	6	CP-100	138
1952	7	CP-100	138	7	CP-100	138
1952	8	CP-100	138	8	CP-100	138
1952	9	CP-100	138	9	CP-100	138
1952	10	CP-100	138	10	CP-100	138
1952	11	CP-100	138	11	CP-100	138
1952	12	CP-100	138	12	CP-100	138
1952	13	CP-100	138	13	CP-100	138
1952	14	CP-100	138	14	CP-100	138
1952	15	CP-100	138	15	CP-100	138
1952	16	CP-100	138	16	CP-100	138
1952	17	CP-100	138	17	CP-100	138
1952	18	CP-100	138	18	CP-100	138
1952	19	CP-100	138	19	CP-100	138
1952	20	CP-100	138	20	CP-100	138
1952	21	CP-100	138	21	CP-100	138
1952	22	CP-100	138	22	CP-100	138
1952	23	CP-100	138	23	CP-100	138
1952	24	CP-100	138	24	CP-100	138
1952	25	CP-100	138	25	CP-100	138
1952	26	CP-100	138	26	CP-100	138
1952	27	CP-100	138	27	CP-100	138
1952	28	CP-100	138	28	CP-100	138
1952	29	CP-100	138	29	CP-100	138
1952	30	CP-100	138	30	CP-100	138
1952	31	CP-100	138	31	CP-100	138
1952	32	CP-100	138	32	CP-100	138
1952	33	CP-100	138	33	CP-100	138
1952	34	CP-100	138	34	CP-100	138
1952	35	CP-100	138	35	CP-100	138
1952	36	CP-100	138	36	CP-100	138
1952	37	CP-100	138	37	CP-100	138
1952	38	CP-100	138	38	CP-100	138
1952	39	CP-100	138	39	CP-100	138
1952	40	CP-100	138	40	CP-100	138
1952	41	CP-100	138	41	CP-100	138
1952	42	CP-100	138	42	CP-100	138
1952	43	CP-100	138	43	CP-100	138
1952	44	CP-100	138	44	CP-100	138
1952	45	CP-100	138	45	CP-100	138
1952	46	CP-100	138	46	CP-100	138
1952	47	CP-100	138	47	CP-100	138
1952	48	CP-100	138	48	CP-100	138
1952	49	CP-100	138	49	CP-100	138
1952	50	CP-100	138	50	CP-100	138
1952	51	CP-100	138	51	CP-100	138
1952	52	CP-100	138	52	CP-100	138
1952	53	CP-100	138	53	CP-100	138
1952	54	CP-100	138	54	CP-100	138
1952	55	CP-100	138	55	CP-100	138
1952	56	CP-100	138	56	CP-100	138
1952	57	CP-100	138	57	CP-100	138
1952	58	CP-100	138	58	CP-100	138
1952	59	CP-100	138	59	CP-100	138
1952	60	CP-100	138	60	CP-100	138
1952	61	CP-100	138	61	CP-100	138
1952	62	CP-100	138	62	CP-100	138
1952	63	CP-100	138	63	CP-100	138
1952	64	CP-100	138	64	CP-100	138
1952	65	CP-100	138	65	CP-100	138
1952	66	CP-100	138	66	CP-100	138
1952	67	CP-100	138	67	CP-100	138
1952	68	CP-100	138	68	CP-100	138
1952	69	CP-100	138	69	CP-100	138
1952	70	CP-100	138	70	CP-100	138
1952	71	CP-100	138	71	CP-100	138
1952	72	CP-100	138	72	CP-100	138
1952	73	CP-100	138	73	CP-100	138
1952	74	CP-100	138	74	CP-100	138
1952	75	CP-100	138	75	CP-100	138
1952	76	CP-100	138	76	CP-100	138
1952	77	CP-100	138	77	CP-100	138
1952	78	CP-100	138	78	CP-100	138
1952	79	CP-100	138	79	CP-100	138
1952	80	CP-100	138	80	CP-100	138
1952	81	CP-100	138	81	CP-100	138
1952	82	CP-100	138	82	CP-100	138
1952	83	CP-100	138	83	CP-100	138
1952	84	CP-100	138	84	CP-100	138
1952	85	CP-100	138	85	CP-100	138
1952	86	CP-100	138	86	CP-100	138
1952	87	CP-100	138	87	CP-100	138
1952	88	CP-100	138	88	CP-100	138
1952	89	CP-100	138	89	CP-100	138
1952	90	CP-100	138	90	CP-100	138
1952	91	CP-100	138	91	CP-100	138
1952	92	CP-100	138	92	CP-100	138
1952	93	CP-100	138	93	CP-100	138
1952	94	CP-100	138	94	CP-100	138
1952	95	CP-100	138	95	CP-100	138
1952	96	CP-100	138	96	CP-100	138
1952	97	CP-100	138	97	CP-100	138
1952	98	CP-100	138	98	CP-100	138
1952	99	CP-100	138	99	CP-100	138
1952	100	CP-100	138	100	CP-100	138

353

Government of Karnataka
Directorate of Economics and Statistics

Modified National Agricultural Insurance Scheme - GP-wise Average Yield data for 2015-16

Season : KHARIF

Crop : PADDY

Source : IRRIGATED

District	Taluk	Gram Panchayath	Experiments (nos.)		Average Yield (in Kgs/Hect.)
			Planned	Analysed	
1 Bellary	1 Bellary				
		1 Amrapura	4	4	6457
		2 Badanahatti	4	4	6711
		3 Basarakodu	4	4	6215
		4 Byradevanahalli	4	4	6482
		5 Dammur	4	4	6402
		6 Elubench	4	4	5993
		7 Emmiganur	4	4	6753
		8 Etthinabudhihal	4	4	5939
		9 Genakihal	4	4	6114
		10 H.Veerapura	4	4	7016
		11 Handhihal	4	4	5910
		12 Kallukamba	4	4	6194
		13 Kappagal	4	4	6102
		14 Karekallu	4	4	6624
		15 Kolagallu	4	4	6023
		16 Kolor	4	4	6369
		17 Korlagundhi	4	4	6169
		18 Kudithini	4	4	6641
		19 Kurugodu	4	4	6549
		20 M.Gonal	4	4	6340
		21 Moka	4	4	5860
		22 Nelludi	4	4	6281
		23 Orvai	4	4	7058
		24 Rupanagudi	4	4	6482
		25 Sanganakallu	4	4	6757
		26 Sanjeevarayanakote	4	4	6169
		27 Sankarabanda	4	4	5935
		28 Siddammanahalli	4	4	6415
		29 Sidiginamola	4	4	6361
		30 Sindigeri	4	4	6423
		31 Sirivara	4	4	6018
		32 Somasamudra	4	4	6290
		33 Sridharagadda	4	4	6398

352

Season : KHARIF

Crop : PADDY

Source : IRRIGATED

District	Taluk	Gram Panchayath	Experiments (nos.)		Average Yield (in Kgs/Hect.)
			Planned	Analysed	
		34 Vanenoor	4	4	6261
		35 Yerragudi	4	4	5392
		36 Yerrangaligi	4	4	6215
	2 Hospet				
		37 Bukkasagara	4	4	5351
		38 Devalapura	4	4	6407
		39 Devasamudra	4	4	5376
		40 Hampadevanahalli	4	4	5176
		41 Hampi	4	4	5259
		42 Hosuru	4	4	5559
		43 Metri	4	4	5225
		44 Nagalapura	4	4	5342
		45 Nagenahalli	4	4	5634
		46 No.10 Muddapura	4	4	5409
		47 Ramasagara	4	4	5342
		48 Sanapura	4	4	5426
		49 Seetharamathanda	4	4	5426
		50 Suggenahalli	4	4	6135
	3 Siruguppa				
		51 B.M.Suguru	4	4	6093
		52 Bagewadi	4	4	5868
		53 Bagguru	4	4	6269
		54 Balakundhi	4	4	5793
		55 Beerahalli	4	4	5910
		56 H.Hosahalli	4	4	6286
		57 Hachcholi	4	4	6035
		58 Halekote	4	4	6302
		59 K.Belagallu	4	4	6060
		60 K.Suguru	4	4	5952
		61 Karuru	4	4	6077
		62 Kenchanagudda	4	4	5902
		63 Konchegeri	4	4	6077
		64 Kududhurahal	4	4	6453
		65 Kuruvalli	4	4	6044
		66 M.Suguru	4	4	6336
		67 Muddatanuru	4	4	6378
		68 Nadavi	4	4	6386
		69 Raravi	4	4	6453

Season : KHARIF

Crop : PADDY

Source : IRRIGATED

351

District	Taluk	Gram Panchayath	Experiments (nos.)		Average Yield (in Kgs/Hect.)
			Planned	Analysed	
		70 Sanavasapura	4	4	6327
		71 Sirigeri	4	4	6394
		72 taluru	4	4	6227
		73 Uppara Hosahalli	4	4	6035
		74 Uththanuru	4	4	6328

[Signature]
Director
[Signature]

122

Government of Karnataka
Directorate of Economics and Statistics

Modified National Agricultural Insurance Scheme - GP-wise Average Yield data for 2015-16

Season : KHARIF

Crop : JOWAR

Source : UNIRRIGATED

District	Taluk	Gram Panchayath	Experiments (nos.)		Average Yield (in Kgs/Hect.)
			Planned	Analysed	
1 Bellary					
	1 Sandur				
		1 Bandri	4	4	1911
		2 Bommagatta	4	4	1471
		3 Choranuru	4	4	1255
		4 Gollalingamanahalli	4	4	1269
		5 Kalingere	4	4	1433
		6 Sandur	4	4	1237
		7 Metriki	4	4	1316
		8 Nidugurthi	4	4	1447
		9 Shuseelanagara	4	4	1134
		10 Sovenahalli	4	4	1461
		11 Tharanagara	4	4	1302 ✓
		12 Vaddu	4	4	1255


Director

Government of Karnataka
 Department of Revenue and Statistics
 District Revenue Office, Bangalore
 Bangalore, Karnataka - 560001

Sl. No.	Name of the Officer	Grade	Pay Band	Basic Pay	Dearness Allowance	House Rent Allowance	Medical Allowance	Special Allowance	Other Allowances	Total
1	Mr. A. K. Srinivas	AS	13	14700	14700	14700	14700	14700	14700	72800
2	Mr. B. S. Kumar	AS	13	14700	14700	14700	14700	14700	14700	72800
3	Mr. C. D. Reddy	AS	13	14700	14700	14700	14700	14700	14700	72800
4	Mr. D. E. Naidu	AS	13	14700	14700	14700	14700	14700	14700	72800
5	Mr. F. G. Pillai	AS	13	14700	14700	14700	14700	14700	14700	72800
6	Mr. H. I. Singh	AS	13	14700	14700	14700	14700	14700	14700	72800
7	Mr. J. K. Reddy	AS	13	14700	14700	14700	14700	14700	14700	72800
8	Mr. L. M. Naidu	AS	13	14700	14700	14700	14700	14700	14700	72800
9	Mr. N. O. Pillai	AS	13	14700	14700	14700	14700	14700	14700	72800
10	Mr. P. Q. Singh	AS	13	14700	14700	14700	14700	14700	14700	72800
11	Mr. R. S. Reddy	AS	13	14700	14700	14700	14700	14700	14700	72800
12	Mr. T. U. Naidu	AS	13	14700	14700	14700	14700	14700	14700	72800

(Signature)
 Director

75

Government of Karnataka
Directorate of Economics and Statistics

Modified National Agricultural Insurance Scheme - GP-wise Average Yield data for 2015-16

Season : KHARIF

Crop : MAIZE

Source : IRRIGATED

District	Taluk	Gram Panchayath	Experiments (nos.)		Average Yield (in Kgs/Hect.)
			Planned	Analysed	
1 Bellary					
	1 Hadagalli				
		1 Dasanahalli	4	4	3061
		2 Devagondanahalli	4	4	3093
		3 Hagaranoor	4	4	3293
		4 Herehadagali	4	4	3283
		5 Hiremallanakere	4	4	3251
		6 Holagundhi	4	4	3535
		7 Holalu	4	4	3388
		8 Hyarada	4	4	3159
		9 Ittigi	4	4	3298
		10 Kalkiwest	4	4	3451 ✓
		11 Kaththe Bennur	4	4	3375 ✓
		12 Kombali	4	4	3016 ✓
		13 Kuruvaththi	4	4	3330 ✓
		14 Magala	4	4	3467 ✓
		15 Mahajanadhahalli	4	4	3467 ✓
		16 Makarabbi	4	4	3238 ✓
		17 Manyara Masalawada	4	4	3230 ✓
		18 Mylara	4	4	3093 ✓
		19 Nagathibasapura	4	4	2440 ✓
		20 Nandihalli	4	4	2956 ✓
		21 Navali	4	4	3324 ✓
		22 Sogi	4	4	3209 ✓
		23 Sovenahalli	4	4	3380 ✓
		24 Uthangi	4	4	3132 ✓
	2 Hagaribommanahalli				
		25 Alabooru	4	4	2782 ✓
		26 Ambali	4	4	2982 ✓
		27 Bachigondanahalli	4	4	2993 ✓
		28 Bannigola	4	4	2597 ✓
		29 Bannikallu	4	4	2677 ✓
		30 Bennekallu	4	4	3172 ✓
		31 Byasigadere	4	4	3261 ✓
		32 Chinttrapalli	4	4	2645 ✓



74

Season : KHARIF

Crop : MAIZE

Source : IRRIGATED

District	Taluk	Gram Panchayath	Experiments (nos.)		Average Yield (in Kgs/Hect.)
			Planned	Analysed	
		33 Dasamapura	4	4	2866
		34 Hagaribommanahalli	4	4	2345
		35 Halagapura	4	4	2777
		36 Hampapattana	4	4	2682
		37 Hampasagara	4	4	2793
		38 Hanasi	4	4	2687
		39 Kadalabalu	4	4	2993
		40 Kogali	4	4	2466
		41 Malavi	4	4	3225
		42 Marabbihal	4	4	3277
		43 Morigeri	4	4	2887
		44 Muthkur	4	4	3082
		45 Sonna	4	4	2872 ✓
		46 Thambrahalli	4	4	2339
	3 Kudligi	47 Aluru	4	4	3846
		48 Badeladaku	4	4	3620
		49 Banavikallu	4	4	3583 ✓
		50 Gundumunagu ✓	4	4	3293
		51 Dupadahalli	4	4	3188
		52 Gudekote	4	4	3583 ✓
		53 Harakabavi	4	4	3214
		54 Herehegdal	4	4	3114
		55 Herekumbalakunte	4	4	3214 ✓
		56 Hosahalli	4	4	3425 ✓
		57 Hudem	4	4	3161 ✓
		58 Hurulihal	4	4	3688
		59 Hyalya	4	4	3161
		60 Jarmali	4	4	3246
		61 Jummobanahalli	4	4	3583 ✓
		62 K.Ayyenahalli	4	4	3230
		63 Kalapura	4	4	3088
		64 Kandagallu	4	4	3319
		65 Moraba	4	4	2713
		66 Nimbalageri	4	4	4004
		67 Pujarahalli	4	4	2866
		68 Rampura	4	4	3167 ✓
		69 Sivapura	4	4	3896

Season : KHARIF

Crop : MAIZE

Source : IRRIGATED

73

District	Taluk	Gram Panchayath	Experiments (nos.)		Average Yield (in Kgs/Hect.)
			Planned	Analysed	
		70 Suladahalli	4	4	3793
		71 Thulahalli	4	4	3635
		72 Ujjini	4	4	3425


Director


Government of Karnataka

Directorate of Economics and Statistics

Modified National Agricultural Insurance Scheme - GP-wise Average Yield data for 2015-16

Season : KHARIF

Crop : MAIZE

Source : UNIRRIGATED

District	Taluk	Gram Panchayath	Experiments (nos.)		Average Yield (in Kgs/Hect.)
			Planned	Analysed	
1 Bellary					
	1 Hadagalli				
		1 Dasanahalli	4	4	2594
		2 Devagondanahalli	4	4	2556
		3 Hagaranoor	4	4	2718
		4 Herehadagali	4	4	2540
		5 Hiremallanakere	4	4	1990 ✓
		6 Holagundhi	4	4	2065
		7 Holalu	4	4	2540
		8 Hyarada	4	4	2486
		9 Ittigi	4	4	2454
		10 Kalavi	4	4	1982
		11 Kaththe Bennur	4	4	2742
		12 Kombali	4	4	1974
		13 Kuruvaththi	4	4	2335
		14 Magala	4	4	2677
		15 Mahajanadhahalli	4	4	2459
		16 Makarabbi	4	4	2702 ✓
		17 Manyara Masalawada	4	4	2766
		18 Mylara	4	4	2659
		19 Nagathibasapura	4	4	2685
		20 Nandihalli	4	4	2712
		21 Navali	4	4	2731
		22 Sogi	4	4	2216
		23 Sovenahalli	4	4	1601
		24 Uthangi	4	4	2809
	2 Hagaribommanahalli				
		25 Alabooru	4	4	1618
		26 Ambali	4	4	1693
		27 Bachigondanahalli	4	4	1850
		28 Benekallu	4	4	1715
		29 Bennekallu	4	4	1693
		30 Byasigadere	4	4	1801 ✓
		31 Chintrapalli	4	4	1747
		32 Dasamapura	4	4	1683

SS

Season : KHARIF

Crop : MAIZE

Source : UNIRRIGATED

District	Taluk	Gram Panchayath	Experiments (nos.)		Average Yield (in Kgs/Hect.)
			Planned	Analysed	
		33 Hagaribommanahalli	4	4	1694
		34 Halagapura	4	4	1731
		35 Hampapattana	4	4	1602
		36 Hampasagara	4	4	1531
		37 Hanasi	4	4	1715
		38 Kadalabalu	4	4	1656
		39 Kogali	4	4	1666
		40 Malavi	4	4	1791
		41 Marabbihal	4	4	1758
		42 Morigeri	4	4	1580
		43 Sonna	4	4	1769
	3 Kudligi	44 Aluru	4	4	2265
		45 Badeladaku	4	4	1435
		46 Banavikallu	4	4	2184
		47 Gundumunagu	4	4	2238
		48 Chowdapura	4	4	2211
		49 Dupadahalli	4	4	2421
		50 Gudekote	4	4	2130
		51 Harakabavi	4	4	2400
		52 Herehegdal	4	4	2453
		53 Herekumbalakunte	4	4	2454
		54 Hosahalli	4	4	2454
		55 Hudem	4	4	2292
		56 Hurulihal	4	4	2103
		57 Hyalya	4	4	2373
		58 Jarmali	4	4	2211
		59 Jummobanahalli	4	4	2211 ✓
		60 K.Ayyenahalli	4	4	2162
		61 Kalapura	4	4	1995
		62 Kandagallu	4	4	2373
		63 Makanadaku	4	4	2615
		64 Moraba	4	4	2076
		65 Nimbageri	4	4	2534
		66 Pujarahalli	4	4	2001
		67 Ramadurga	4	4	2319
		68 Rampura	4	4	2400
		69 Sivapura	4	4	1637

Season : KHARIF

Crop : MAIZE

Source : UNIRRIGATED

SH

District	Taluk	Gram Panchayath	Experiments (nos.)		Average Yield (in Kgs/Hect.)
			Planned	Analysed	
		70 Suladahalli	4	4	2454
		71 Thulahalli	4	4	2292
		72 Ujjini	4	4	2400
	4 Sandur	73 Bandri	4	4	2233
		74 Bhujanganagara	4	4	2270
		75 Bommagatta	4	4	2270
		76 Chorhanuru	4	4	2319
		77 Devagiri	4	4	2211
		78 Gollalingamanahalli	4	4	2011
		79 Kalingere	4	4	2254
		80 Krishnagara	4	4	2292
		81 Metriki	4	4	2653
		82 Narasingapura	4	4	2437
		83 Nidugurthi	4	4	2551
		84 Shuseelanagara	4	4	2616
		85 Sovenahalli	4	4	2642
		86 Tharanagara	4	4	2648 ✓
		87 Vaddu	4	4	2260
		88 Antapur	4	4	2534
		89 Yashwanthnagara	4	4	2556 ✓
		90 Sandur	4	4	2491


Director





Year	Country	Population (millions)	Urban Population (millions)	Urban %
2004	Algeria	3.2	1.8	56.2
2005	Algeria	3.3	1.9	57.6
2006	Algeria	3.4	2.0	58.8
2007	Algeria	3.5	2.1	60.0
2008	Algeria	3.6	2.2	61.1
2009	Algeria	3.7	2.3	62.2
2010	Algeria	3.8	2.4	63.2
2011	Algeria	3.9	2.5	64.1
2012	Algeria	4.0	2.6	65.0
2013	Algeria	4.1	2.7	65.9
2014	Algeria	4.2	2.8	66.7
2015	Algeria	4.3	2.9	67.4
2016	Algeria	4.4	3.0	68.2
2017	Algeria	4.5	3.1	68.9
2018	Algeria	4.6	3.2	69.6
2019	Algeria	4.7	3.3	70.2
2020	Algeria	4.8	3.4	70.8

Source: UN World Urbanization Prospects

244

Government of Karnataka
Directorate of Economics and Statistics

Modified National Agricultural Insurance Scheme - GP-wise Average Yield data for 2015-16

Season : KHARIF

Crop : PADDY

Source : UNIRRIGATED

District	Taluk	Gram Panchayath	Experiments (nos.)		Average Yield (in Kgs/Hect.)
			Planned	Analysed	
1 Belgaum					
	1 Belgaum				
		1 Agasge	4	4	650
		2 Ambewadi	4	4	212
		3 Ankalagi	4	4	869
		4 Ashte	4	4	529
		5 Badas KH	4	4	356
		6 Balekundari BK	4	4	660
		7 Balekundari KH	4	4	836
		8 Bambarga	4	4	0
		9 Bastwad	4	4	525
		10 Bekkinkeri	4	4	295
		11 Belagundi	4	4	673
		12 Belvatti	4	4	783
		13 Bendigeri	4	4	495
		14 Benkanhalli	4	4	884
		15 Bijagami	4	4	711
		16 Desur	4	4	491
		17 Dhamne S	4	4	416
		18 Handignur	4	4	0
		19 Hindalaga	4	4	356
		20 Honaga	4	4	0
		21 Hosavantamuri	4	4	0
		22 Kakti	4	4	486
		23 Kangrali BK	4	4	872
		24 Kangrali KH	4	4	677
		25 Kednur	4	4	0
		26 Kinaye	4	4	711
		27 KK Koppa	4	4	775
		28 Kudremani	4	4	269
		29 Macche	4	4	576
		30 Mandoli	4	4	872
		31 Mastmardi	4	4	0
		32 Mucchandi	4	4	382
		33 Mutaga	4	4	626

243
Season : KHARIF

Crop : PADDY

Source : UNIRRIGATED

District	Taluk	Gram Panchayath	Experiments (nos.)		Average Yield (in Kgs/Hect.)
			Planned	Analysed	
		34 Mutnal	4	4	800
		35 Nandihalli	4	4	1414
		36 Nilaji	4	4	703
		37 Peeranwadi	4	4	1049
		38 Sambra	4	4	1782
		39 Santibastawad	4	4	1075
		40 Sulaga (U)	4	4	451
		41 Sulaga (Y)	4	4	1117
		42 Sulebhavi	4	4	550
		43 Tarihal	4	4	0
		44 Turmuri	4	4	191
		45 Uchagaon	4	4	3343
		46 Yallur	4	4	311
	2 Khanapur				
		47 Amate	4	4	2032
		48 Bailur	4	4	1854
		49 Baragaon	4	4	345
		50 Beedi	4	4	2133
		51 Bekawad	4	4	1549
		52 Bhuranaki	4	4	2129
		53 Bijagarani	4	4	576
		54 Chapagaon	4	4	1024
		55 Devalatti	4	4	1668
		56 Gandigawad	4	4	1365
		57 Garlagunji	4	4	516
		58 Godholli	4	4	377
		59 Golyali	4	4	1972
		60 Gotagali	4	4	766
		61 Gunji	4	4	1469
		62 Halaga	4	4	284
		63 Halakarni	4	4	313
		64 Halashi	4	4	470
		65 Hebbal	4	4	1141
		66 Hirehattiholi	4	4	271
		67 Hiremunavalli	4	4	1244
		68 Iddalhonda	4	4	1541
		69 Itagi	4	4	1786
		70 Jamboti	4	4	2040

Season : KHARIF

Crop : PADDY

Source : UNIRRIGATED

242

District	Taluk	Gram Panchayath	Experiments (nos.)		Average Yield (in Kgs/Hect.)
			Planned	Analysed	
		71 Kadatan Bagewadi	4	4	1109
		72 Kakkeri	4	4	415
		73 Kanakumbi	4	4	1803
		74 Kapoli KG	4	4	495
		75 Karambal	4	4	1193
		76 Kasaba Nandagad	4	4	1481
		77 Kerawad	4	4	3449
		78 Kodachawad	4	4	1024
		79 Linganamath	4	4	415
		80 Lokolli	4	4	1456
		81 Londa	4	4	567
		82 Mangenkoppa	4	4	2311
		83 Manturga	4	4	478
		84 Mohishet	4	4	956
		85 Nagaragali	4	4	521
		86 Nagurda	4	4	1905
		87 Nandagad	4	4	1744
		88 Nanjankodal	4	4	965
		89 Nerase	4	4	697
		90 Nilawade	4	4	544
		91 Nittur	4	4	2302
		92 Parawad	4	4	2040
		93 Parishwad	4	4	1922
		94 Ramagurawadi	4	4	1883
		95 Shindhholli	4	4	868
		96 Shirolu	4	4	628
		97 Topinakatti	4	4	554


Director

116

Bank of America

Bank of America

Bank of America

Account No.	Account Name	Balance	Interest	Service Fee
0011	Checking
0012	Checking
0013	Checking
0014	Checking
0015	Checking
0016	Checking
0017	Checking
0018	Checking
0019	Checking
0020	Checking
0021	Checking
0022	Checking
0023	Checking
0024	Checking
0025	Checking
0026	Checking
0027	Checking
0028	Checking
0029	Checking
0030	Checking
0031	Checking
0032	Checking
0033	Checking
0034	Checking
0035	Checking
0036	Checking
0037	Checking
0038	Checking
0039	Checking
0040	Checking
0041	Checking
0042	Checking
0043	Checking
0044	Checking
0045	Checking
0046	Checking
0047	Checking
0048	Checking
0049	Checking
0050	Checking

124

Government of Karnataka

Directorate of Economics and Statistics

Modified National Agricultural Insurance Scheme - GP-wise Average Yield data for 2015-16

Season : KHARIF

Crop : JOWAR

Source : UNIRRIGATED

District	Taluk	Gram Panchayath	Experiments (nos.)		Average Yield (in Kgs/Hect.)
			Planned	Analysed	
1	Belgaum				
	1	Hukkeri			
		1 . Ammanagi	4	4	585
		2 Ankali	4	4	871
		3 B.Alur	4	4	684
		4 Bad	4	4	628
		5 Badakundri	4	4	515
		6 Bassapur	4	4	721
		7 Bellavi	4	4	565
		8 Borgal	4	4	581
		9 Daddi	4	4	587
		10 Gotur	4	4	618
		11 Hanchinal	4	4	841
		12 Haragapur	4	4	787
		13 Hattaragi	4	4	721
		14 Hebbal	4	4	595
		15 Hitni	4	4	599
		16 Hosur	4	4	548
		17 Hulloli	4	4	553
		18 Islampur	4	4	782
		19 Kamatanur	4	4	613
		20 Kanagala	4	4	707
		21 Karaguppi	4	4	661
		22 Kesti	4	4	562
		23 Kochari	4	4	618
		24 Konanakeri	4	4	651
		25 Kot	4	4	602
		26 Kotabagi	4	4	548
		27 Kurani	4	4	590
		28 Madihalli	4	4	557
		29 Managutti	4	4	534

FD

o/c

123

Season : KHARIF		Crop : JOWAR	Source : UNIRRIGATED		
District	Taluk	Gram Panchayath	Experiments (nos.)		Average Yield (in Kgs/Hect.)
			Planned	Analysed	
		30 Mattiwade	4	4	546
		31 Mavanur	4	4	752✓
		32 Naganur K.D	4	4	623
		33 Nerli	4	4	609
		34 Nidasosi	4	4	642
		35 Pachapur	4	4	759
		36 Rustumpur	4	4	740
		37 Sarapur	4	4	613
		38 Shahabandar	4	4	731
		39 Sollapur	4	4	909
		40 U-Khanapur	4	4	621
		41 Yadagud	4	4	597
		42 Yamakanamardi	4	4	642
		43 Yelimunnoli	4	4	585


Director


END

Government of Karnataka

81

Directorate of Economics and Statistics

Modified National Agricultural Insurance Scheme - GP-wise Average Yield data for 2015-16

Season : KHARIF

Crop : MAIZE

Source : IRRIGATED

District	Taluk	Gram Panchayath	Experiments (nos.)		Average Yield (in Kgs/Hect.)
			Planned	Analysed	
1 Belgaum					
	1 Athani				
		1 Adahalli	4	4	1352
		2 Aigali	4	4	622
		3 Ainapur	4	4	991
		4 Aralihatti	4	4	638
		5 Artal	4	4	485
		6 Athani (Grameen)	4	4	1186
		7 Balligeri	4	4	875
		8 Gundewadi	4	4	901
		9 Halyal	4	4	1307
		10 Kagawad	4	4	980
		11 Kakamari	4	4	1133
		12 Katageri	4	4	2034
		13 Kempwad	4	4	3578
		14 Khilegaon	4	4	580
		15 Kohalli	4	4	564
		16 Kokatanur	4	4	1054
		17 Kottalagi	4	4	443
		18 Madbhavi	4	4	1201
		19 Mahishawadagi	4	4	1080
		20 Malabad	4	4	1254
		21 Mangasuli	4	4	1222
		22 Mole	4	4	1217
		23 Muragundi	4	4	822
		24 Naganur PK	4	4	1328
		25 Nandagaon	4	4	1123
		26 Partanahalli	4	4	785
		27 Sambaragi	4	4	827
		28 Satti	4	4	2387
		29 Shedbal	4	4	785
		30 Shegunasahi	4	0	*
		31 Shirahatti	4	4	1012
		32 Shirur	4	4	1175
		33 Tangadi	4	4	674

80

Season : KHARIF

Crop : MAIZE

Source : IRRIGATED

District	Taluk	Gram Panchayath	Experiments (nos.)		Average Yield (in Kgs/Hect.)
			Planned	Analysed	
		34 Telsang	4	4	848
		35 Ugar-BK	4	0	*
		36 Ugar-KH	4	4	796
		37 Yalihadalagi	4	4	1112
	2 Gokak	38 Akkatangerhal	4	4	3420
		39 Arabhavi	4	4	4384
		40 Avaradi	4	4	3424
		41 Badigawad	4	4	3446
		42 Balobal	4	4	3688
		43 Betageri	4	4	4426
		44 Dharmatti	4	4	4376
		45 Dhavaleshwar	4	4	3606
		46 Dhupadal	4	4	2218
		47 Duradundi	4	4	3776
		48 Gosabal	4	4	3451
		49 Hallur	4	4	3899
		50 Hirenandi	4	4	4447
		51 Hunashyal.P.G	4	4	3678
		52 Hunashyal.P.Y	4	4	841
		53 Kalliguddi	4	4	3409
		54 Kallolli	4	4	2803
		55 Khanagaon	4	4	3399
		56 Kolavi	4	4	3152
		57 Konnur (Rural)	4	4	2144
		58 Koujalagi	4	4	4537
		59 Kulagod	4	4	954
		60 Kundaragi	4	4	3128
		61 Lolasur	4	4	3867 ✓
		62 Makkalageri	4	4	3715
		63 Maladinni	4	4	3741
		64 Mallapur P.G	4	4	3704
		65 Mamadapur	4	4	5103
		66 Masaguppi	4	2	3736 *
		67 Melavanki	4	4	3282
		68 Munyal	4	4	3488
		69 Naganur	4	4	4086
		70 Nallanatti	4	4	3762

Season : KHARIF

Crop : MAIZE

Source : IRRIGATED

79

District	Taluk	Gram Panchayath	Experiments (nos.)		Average Yield (in Kgs/Hect.)
			Planned	Analysed	
		71 Pamaladinni	4	4	2144
		72 Rajapur	4	4	3333
		73 Shiltibhavi	4	4	4692
		74 Shindhikurabet	4	4	1856
		75 Shivapur(H)	4	4	1913
		76 Sunadholi	4	4	1812
		77 Talakanatti	4	4	2667
		78 Tavag	4	4	2819
		79 Tukkanatti	4	4	2729
		80 Udagatti	4	4	2244
		81 Waderahatti	4	4	3591
		82 Yadawad	4	4	3957
	3 Raybag				
		83 Alagawadi	4	4	2508
		84 Alakhanur	4	4	2434
		85 Bekkeri	4	4	2592
		86 Bhendwad	4	4	1997
		87 Bhiradi	4	4	1623
		88 Byakud	4	4	2015
		89 Chinchali	4	4	2065
		90 Diggewadi	4	4	2566
		91 Handigund	4	4	2993
		92 Harugeri	4	4	2840
		93 Hidakal	4	4	2466
		94 Hubbarwadi	4	4	2013
		95 Itanal	4	4	1891
		96 Jalalpur	4	4	2324
		97 Kankanawadi	4	4	2772
		98 Kappalguddi	4	4	2108
		99 Katakabhavi	4	4	1981 ✓
		100 Khemalapur	4	4	2108
		101 Koligudd	4	4	2540
		102 Kudachi (Rural)	4	4	3214
		103 Mekhali	4	4	3367
		104 Morab	4	4	2561
		105 Mugalkhod	4	4	2350
		106 Nandikurali	4	4	3398
		107 Nasalapur	4	4	3224

78

Season : KHARIF

Crop : MAIZE

Source : IRRIGATED

District	Taluk	Gram Panchayath	Experiments (nos.)		Average Yield (in Kgs/Hect.)
			Planned	Analysed	
		108 Nidagundi	4	4	2529 ✓
		109 Nilaji	4	4	2255
		110 Nipanal	4	4	3014
		111 Palbhavi	4	4	2255
		112 Paramanandwadi	4	4	2497
		113 Raibag (Rural)	4	4	1976
		114 Soudatti	4	4	3514
		115 Savasuddi	4	4	2592
		116 Shiragur	4	4	2898
	4 Ramdurg				
		117 Awaradi	4	4	2002
		118 Bannur ✓	4	4	3496
		119 Batakurki	4	4	1918
		120 Chippalakatti	4	4	3464
		121 Chunchanur	4	4	1370
		122 Ghatakanur	4	4	2787
		123 Godachi ✓	4	4	3659
		124 Gonnagar	4	4	2724
		125 Haletoragal	4	4	3467
		126 hanamapur	4	4	2508
		127 Hirrkoppa KS	4	4	1465
		128 Hosakeri	4	4	3151
		129 Hosakoti	4	4	3656
		130 Hulakund	4	4	2542
		131 Idagal	4	4	3646
		132 K.Chandaragi	4	4	2966 ✓
		133 K.Junipeth	4	4	1259
		134 Kadampur ✓	4	4	3298
		135 Katkol	4	4	2297
		136 Kittur	4	4	1264
		137 Manihal	4	4	1217
		138 Mudakavi	4	4	2761
		139 Mudenur	4	4	2092
		140 Mullur	4	4	1312
		141 Nandihal	4	4	3506
		142 Narasapur	4	4	3672
		143 Sangal	4	4	2371
		144 Sunnal	4	4	1254

Season : KHARIF

Crop : MAIZE

Source : IRRIGATED

77

District	Taluk	Gram Panchayath	Experiments (nos.)		Average Yield (in Kgs/Hect.)
			Planned	Analysed	
		145 Sureban	4	4	1222
		146 Tondikatti	4	4	3630
		147 Toranagatti	4	4	1739
		148 Turanur	4	4	922
		149 Udapudi ✓	4	4	2492
	5 Soundatti				
		150 Akkisagar	4	4	2808
		151 Aratgal	4	4	2587
		152 Asundi	4	4	2640
		153 Badli	4	4	3134
		154 Betsur	4	4	2724
		155 Chachadi	4	4	3514
		✓156 Chulaki	4	0	*
		157 Gorabal	4	4	2684
		158 Goravanakolla	4	4	2703
		159 Hanchinal	4	4	2919
		160 Harugoppa	4	4	3252
		161 Hirebudanur	4	4	3781
		162 Hirekumbi	4	4	2601
		163 Hooli	4	4	2526
		164 Hoolikatti	4	4	2756
		165 Hosur	4	4	3328
		166 Inchal	4	4	3080
		167 Kadabi	4	4	2764
		168 Kagadal	4	0	*
		169 Madamageri	4	4	3172
		170 Madlur	4	4	3161
		171 Mallur	4	4	2885
		172 Markumbi	4	4	3481
		173 Mugalihal	4	4	2424
		174 Munavalli	4	4	3844
		175 Murgod	4	4	553
		176 Rudrapur	4	4	823
		177 sangareshkoppa	4	4	1386
		178 Sattigeri	4	4	2540
		179 Shindogi	4	4	2980
		180 Shirasangi	4	4	2901
		181 Soppadla	4	4	2840

76

Season : KHARIF

Crop : MAIZE

Source : IRRIGATED

District	Taluk	Gram Panchayath	Experiments (nos.)		Average Yield (in Kgs/Hect.)
			Planned	Analysed	
		182 Sutagatti	4	4	2506
		183 Tadasalur	4	4	2937
		184 Tallur	4	4	2687
		185 Teggihal	4	4	3683
		186 Ugaragol	4	4	2561
		187 Yakkundi	4	4	3439
		188 Yaragatti	4	4	3098
		189 Yarazarvi	4	4	3296


Director


Government of Karnataka

Directorate of Economics and Statistics

Modified National Agricultural Insurance Scheme - GP-wise Average Yield data for 2015-16

Season : KHIARIF

Crop : MAIZE

Source : UNIRRIGATED

District	Taluk	Gram Panchayath	Experiments (nos.)		Average Yield (in Kgs/Hect.)
			Planned	Analysed	
1	Belgaum				
	1	Bilahongal			
		1 Ambadagatti	4	4	2410
		2 Avaradi	4	4	2411
		3 Bailur	4	4	2691
		4 Bailwad	4	0	*
		5 Belavadi	4	4	2141
		6 Budrakatti	4	4	1931
		7 Chikkabagevadi	4	4	2642
		8 Chivatgundi	4	4	2098
		9 Degoan	4	4	2621
		10 Devalapuar	4	4	1650
		11 Devarashegihalli	4	4	2039
		12 Dodavad	4	4	2022
		13 Govanakoppa	4	4	1887
		14 Hanabarahalli	4	4	2674
		15 hannikeri	4	4	1968
		16 Herenadihalli	4	4	2427
		17 Holihosur	4	4	1871
		18 Holinagalapur	4	4	2000
		19 Hunasikatti	4	4	3408
		20 Kalabhavi	4	4	1780
		21 Kenganur	4	4	1893
		22 Khodanapur	4	4	2001
		23 Kittur	4	4	2739
		24 Kulvalli	4	4	3117
		25 M.K.Hubli	4	4	2545
		26 Maradinagalapur	4	4	1887
		27 Mekalmaradi	4	4	1410
		28 Neginahal	4	4	2615
		29 Nesargi	4	4	2691

57

Season : KHARIF

Crop : MAIZE

Source : UNIRRIGATED

District	Taluk	Gram Panchayath	Experiments (nos.)		Average Yield (in Kgs/Hect.)
			Planned	Analysed	
		30 Nicchanaki	4	4	1860
		31 Pattihal K.B	4	4	2120 ✓
		32 Sampagon	4	4	1887
		33 Sangolli	4	4	2572
		34 Tigadi	4	4	2507
		35 Turakarshighalli	4	4	1661 ✓
		36 Udikeri	4	4	2044
		37 Ugarakod	4	4	1871
		38 vakkund	4	4	2054
		39 Vannur	4	4	2109
		40 Kadrolli	4	4	2006


Director

119

Government of Karnataka
Directorate of Economics and Statistics

Modified National Agricultural Insurance Scheme - GP-wise Average Yield data for 2015-16

Season : KHARIF

Crop : GROUNDNUT

Source : UNIRRIGATED

District	Taluk	Gram Panchayath	Experiments (nos.)		Average Yield (in Kgs/Hect.)
			Planned	Analysed	
1 Belgaum					
	1 Chikodi				
		1 Appachiwadi	8	8	654
		2 Bambalawad	8	8	150
		3 Belakud	8	8	584
		4 Benadi	8	8	1276
		5 Chikkalawal	8	8	149
		6 Chinchani	8	8	73
		7 Examba	8	8	1917
		8 Hattarawat	8	8	185
		9 Hirekodi	8	8	228
		10 Jainapur	8	8	121
		11 kabbur	8	8	614
		12 Karadaga	8	8	382
		13 Karadagon	8	8	148
		14 Karoshi	8	8	71
		15 Kerur	8	8	382
		16 Khadakalat	8	8	55
		17 Koganoli	8	8	545
		18 Kothali	8	8	547
		19 Kunnur	8	8	246
		20 Kurli	8	8	809
		21 Lakhanapur	8	8	344
		22 Manakapur	8	8	1105
		23 Mugali	8	8	97
		24 Nagaramunnoli	8	8	77
		25 Naingalaj	8	8	105
		26 Nandi	8	8	232
		27 Navalihai	8	8	157
		28 Nej	8	8	756
		29 Pattanakudi	8	8	1074
		30 Shendur	8	8	232
		31 Shiragaon	8	8	152
		32 Shiraguppi	8	8	581
		33 Soundalaga	8	8	255

O/C

118

Season : KHARIF

Crop : GROUNDNUT

Source : UNIRRIGATED

District	Taluk	Gram Panchayath	Experiments (nos.)		Average Yield (in Kgs/Hect.)
			Planned	Analysed	
		34 Umarni	8	8	145
		35 Wadral	8	8	38
		36 Walaki	8	8	57
		37 Yamagrani	8	8	1185
		38 Yaranal	8	8	613


Director

Government of Karnataka

Directorate of Economics and Statistics

93

Modified National Agricultural Insurance Scheme - GP-wise Average Yield data for 2015-16

Season : KHARIF

Crop : SOYABEAN

Source : UNIRRIGATED

District	Taluk	Gram Panchayath	Experiments (nos.)		Average Yield (in Kgs/Hect.)
			Planned	Analysed	
1 Belgaum					
	1 Bilahongal				
		1 Amatur	4	4	224
		2 Ambadagatti	4	4	219
		3 Anigol	4	4	170
		4 Avaradi	4	4	196
		5 Bailwad	4	4	252 ✓
		6 Belavadi	4	4	292
		7 Bhavihal	4	4	247
		8 Budrakatti	4	4	195
		9 Chikkabagevadi	4	4	189
		10 Chivatgundi	4	4	177
		11 Degoan	4	0	*
		12 Deshanur	4	4	205
		13 Devalapuar	4	4	177
		14 Dodavad	4	4	223
		15 Govanakoppa	4	4	177
		16 Hanabarahalli	4	4	147
		17 hannikeri	4	4	228
		18 Herenadihalli	4	4	203
		19 Holihosur	4	4	146
		20 Holinagalapur	4	4	196 ✓
		21 Hunasikatti	4	4	172
		22 Kadaravalli	4	4	219
		23 Kalabhavi	4	4	245
		24 Kenganur	4	4	212
		25 Khodanapur	4	4	200
		26 Kittur	4	4	233
		27 Kulvalli	4	0	*
		28 M.K.Hubli	4	4	212
		29 Maradinagalapur	4	4	179
		30 Marikatti	4	4	207
		31 Mekalmaradi	4	4	135
		32 Murakibavi	4	4	198
		33 Nagnur	4	4	219

B

92

Season : KHARIF

Crop : SOYABEAN

Source : UNIRRIGATED

District	Taluk	Gram Panchayath	Experiments (nos.)		Average Yield (in Kgs/Hect.)
			Planned	Analysed	
		34 Neginahal	4	4	198
		35 Nesargi	4	4	154
		36 Nicchanaki	4	4	228
		37 Pattihal K.B	4	4	193✓
		38 Sampagon	4	4	677
		39 Sangolli	4	4	251
		40 Sutagatti	4	4	217
		41 Tigadi	4	4	359
		42 Turakarshigihalli	4	4	254✓
		43 Udikeri	4	4	191
		44 Ugarakod	4	4	242
		45 vakkund	4	4	205
		46 Vannur	4	4	161
	2 Hukkeri				
		47 Ammanagi	4	4	168
		48 Ankali	4	4	633
		49 B.Alur	4	4	249
		50 Bad .	4	4	559
		51 Badakundri	4	4	300
		52 Bellambi	4	4	224
		53 Borgal	4	4	345
		54 Daddi	4	4	384
		55 Godageri	4	4	147
		56 Gotur	4	4	610
		57 Gudas	4	4	233
		58 Hanchinal	4	4	223✓
		59 Haragapur	4	4	694
		60 Hattaragi	4	4	145
		61 Hebbal	4	4	266
		62 Hitni	4	4	551
		63 Hospet	4	4	219
		64 Hosur	4	4	417
		65 Hulloli	4	4	0
		66 Kamatanur	4	4	205
		67 Kanagala	4	4	179
		68 Karaguppi	4	4	247
		69 Kesti	4	4	289
		70 Kochari	4	4	179

Season : KHARIF

Crop : SOYABEAN

Source : UNIRRIGATED

91

District	Taluk	Gram Panchayath	Experiments (nos.)		Average Yield (in Kgs/Hect.)
			Planned	Analysed	
		71 Konanakeri	4	4	386
		72 Kot	4	4	137
		73 Kotabagi	4	4	214
		74 Kurani	4	4	252
		75 Madihalli	4	4	177
		76 Managutti	4	4	312
		77 Mattiwade	4	4	219
		78 Mavanur	4	4	214
		79 Naganur K.D	4	4	668
		80 Nerli	4	4	154
		81 Nidasosi	4	4	240
		82 Pachapur	4	4	284
		83 Rustumpur	4	4	252
		84 Salamawadi	4	4	315
		85 Sarapur	4	4	152
		86 Sollapur	4	4	130
		87 Sultanapur	4	4	210
		88 U-Khanapur	4	4	247
		89 Yadagud	4	4	163
		90 Yamakanamardi	4	4	207
		91 Yelimunnoli	4	4	268

* indicates experiments lost due to non-availability of crop


Director




Government of Karnataka
Directorate of Economics and Statistics

Modified National Agricultural Insurance Scheme - GP-wise Average Yield data for 2015-16

Season : KHARIF

Crop : RAGI

Source : UNIRRIGATED

212

District	Taluk	Gram Panchayath	Experiments (nos.)		Average Yield (in Kgs/Hect.)
			Planned	Analysed	
1	Bangalore Rural				
	1	Devanahalli			
		1 Anneswara	4	4	2094
		2 Avathi	4	4	2397
		3 Bettakote	4	4	1615
		4 Bedalura	4	4	1768
		5 Bijjavara	4	4	1839
		6 Boodigere	4	4	2014
		7 Channahalli	4	4	2373
		8 Channarayapattna	4	4	1961
		9 Gangavarachowdappana	4	4	1730
		10 Godlumuddenahalli	4	4	2288
		11 Harohalli	4	4	2362
		12 Jalige	4	4	1599
		13 Kannamangala	4	4	2121
		14 Karahalli	4	4	2177
		15 Koira	4	4	1960
		16 Koramangala	4	4	1769
		17 Kundana	4	4	2007
		18 Nalluru	4	4	1636
		19 Venkatagirikote	4	4	1821
		20 Vishwanathapura	4	4	1969
		21 Yeliyuru	4	4	2492
	2	Dodballapur			
		22 Aralumallige	4	4	1480
		23 Bashettihalli	4	4	2093
		24 Bhaktharahalli	4	4	1702
		25 Dargjoganahalli	4	4	2484
		26 Doddabelavangala	4	4	1093
		27 Doddathumakuru	4	4	1998
		28 Hadonahalli	4	4	1907
		29 Hadripura	4	4	1515
		30 Hanabe	4	4	1431
		31 Heggadihalli	4	4	1919
		32 Honnavara	4	4	1795
		33 Hosahalli	4	4	2963
		34 Hulikunte	4	4	1284
		35 Kadanuru	4	4	1056

Season : KHARIF		Crop : RAGI		Source : UNIRRIGATED		
District	Taluk	Gram Panchayath	Experiments (nos.)		Average Yield (in Kgs/Hect.)	
			Planned	Analysed		
		36 Kanasavadi	4	4	1300	
		37 Kantanakunte	4	4	1599	
		38 Kesturu	4	4	2667	
		39 Konaghatta	4	4	1800	
		40 Majarahosahalli	4	4	1027	
		41 Melukote	4	4	1610	
		42 Melinajooganahalli	4	4	577	
		43 Rajagatta	4	4	1658	
		44 Sakkaregollahalli	4	4	1268	
		45 Sasalu	4	4	1729	
		46 Thubugere	4	4	996	
	3 Hoskote					
		47 Anugondanahalli	4	4	1794	
		48 Bylanarasapura	4	4	1724	
		49 Devanagondi	4	4	2168	
		50 Doddagattiganabbe	4	4	1377	
		51 Doddahulluru	4	4	1274	
		52 Doddanallala	4	4	1382	
		53 Doddaralagere	4	4	1686	
		54 Ganagaluru	4	4	1886	
		55 Giddappannahalli	4	4	1765	
		56 Ittasandra	4	4	2283	
		57 Jadigenahalli	4	4	1824	
		58 Kalkunte Agrahara	4	4	2197	
		59 Kambalipura	4	4	1884	
		60 Khaji Hosahalli	4	4	1995	
		61 Kumbalahalli	4	4	1515	
		62 Lakkondahalli	4	4	742	
		63 Mugabala	4	4	1653	
		64 Mutsandra	4	4	1844	
		65 Nandagudi	4	4	1636	
		66 Nelavagilu	4	4	1856	
		67 Orohalli	4	4	1753	
		68 Samethanahalli	4	4	1501	
		69 Shivanapura	4	4	1824	
		70 Sulibele	4	4	1898	
		71 Thavarekere	4	4	1836	
		72 Vagata	4	4	1971	
	4 Nelamangala					
		73 Agalakuppe	4	4	1958	
		74 Arebommanahalli	4	4	1507	

Season : KHARIF

Crop : RAGI

Source : UNIRRIGATED

210

District	Taluk	Gram Panchayath	Experiments (nos.)		Average Yield (in Kgs/Hect.)
			Planned	Analysed	
		75 Arisinakunte	4	4	1705
		76 Basavanahalli	4	4	2111
		77 Boodihal	4	4	2033
		78 Doddabele	4	4	1956
		79 hasiruvalli	4	4	1938
		80 Honnehalli	4	4	3432
		81 Kalalughatta	4	4	1428
		82 Kodigehalli	4	4	1729
		83 Kuluvanahalli	4	4	1525
		84 Manne	4	4	1693
		85 Maralukunte	4	4	1853
		86 Narasipura	4	4	1891
		87 Shivagange	4	4	1885
		88 Shreenivasapura	4	4	1901
		89 Soladevanahalli	4	4	1854
		90 Sompura	4	4	1869
		91 T.Beguru	4	4	1777
		92 Thayamagondlu	4	4	1761
		93 Vishweshwarapura	4	4	1901
		94 Yantaganahalli	4	4	1515


Director

Inventory List

Item No.	Description	Quantity	Unit	Value
1001	...	4
1002	...	4
1003	...	4
1004	...	4
1005	...	4
1006	...	4
1007	...	4
1008	...	4
1009	...	4
1010	...	4
1011	...	4
1012	...	4
1013	...	4
1014	...	4
1015	...	4
1016	...	4
1017	...	4
1018	...	4
1019	...	4
1020	...	4
1021	...	4
1022	...	4
1023	...	4
1024	...	4
1025	...	4
1026	...	4
1027	...	4
1028	...	4
1029	...	4
1030	...	4
1031	...	4
1032	...	4
1033	...	4
1034	...	4
1035	...	4
1036	...	4
1037	...	4
1038	...	4
1039	...	4
1040	...	4

...

59

Government of Karnataka

Directorate of Economics and Statistics

Modified National Agricultural Insurance Scheme - GP-wise Average Yield data for 2015-16

Season : KHARIF

Crop : MAIZE

Source : UNIRRIGATED

District	Taluk	Gram Panchayath	Experiments (nos.)		Average Yield (in Kgs/Hect.)
			Planned	Analysed	
1	Bangalore Rural				
	1	Dodballapur			
		1 Aralumallige	4	4	1157
		2 Aroodi	4	4	3368
		3 Bashettihalli	4	4	2219
		4 Bhaktharahalli	4	4	2602
		5 Channadeviagrahara	4	4	3168
		6 Dargjoganahalli	4	4	2467
		7 Doddabelavangala	4	4	2300
		8 Doddathumakuru	4	4	3386
		9 Hadonahalli	4	4	1281
		10 Hadripura	4	4	2200
		11 Hanabe	4	4	1629
		12 Honnavara	4	4	2664
		13 Hosahalli	4	4	2664
		14 Hulikunte	4	4	2200
		15 Kadanuru	4	4	2939
		16 Kantanakunte	4	4	3144
		17 Kesturu	4	4	3025
		18 Kodigehalli	4	4	3769
		19 Konaghatta	4	4	1429
		20 Majarahosahalli	4	4	1863
		21 Melukote	4	4	1839
		22 Melinajooganahalli	4	4	652
		23 Rajagatta	4	4	2381
		24 Sakkaregollahalli	4	4	1618
		25 Sasalu	4	4	2138
		26 Thubugere	4	4	4745
		27 Tippuru	4	4	2869


Director


P2

Minnesota of Economic and Statistics
Agricultural Experiment Station - Clinton Average Yield and Price for 1918-19
Crops - UNGRADED

Crop	Yield	Price	Amount	Average Yield
1. Corn	4	4	16	17.7
2. Soybeans	4	4	16	20.3
3. Beans	4	4	16	23.1
4. Peas	4	4	16	10.2
5. Lentils	4	4	16	17.8
6. Chickpeas	4	4	16	14.5
7. Wheat	4	4	16	13.0
8. Barley	4	4	16	10.8
9. Oats	4	4	16	13.1
10. Rye	4	4	16	13.0
11. Buckwheat	4	4	16	18.9
12. Millet	4	4	16	28.1
13. Sorghum	4	4	16	29.4
14. Amaranth	4	4	16	13.0
15. Cotton	4	4	16	20.9
16. Hemp	4	4	16	31.4
17. Flax	4	4	16	30.9
18. Alfalfa	4	4	16	37.9
19. Clover	4	4	16	14.9
20. Lucerne	4	4	16	18.3
21. Hay	4	4	16	18.0
22. Straw	4	4	16	18.0
23. Stalks	4	4	16	18.0
24. Green Manure	4	4	16	10.1
25. Other	4	4	16	11.8
26. Total	4	4	16	17.1



Government of Karnataka
Directorate of Economics and Statistics

141

Modified National Agricultural Insurance Scheme - GP-wise Average Yield data for 2015-16
Season : KHARIF Crop : RAGI Source : UNIRRIGATED

District	Taluk	Gram Panchayath	Experiments (nos.)		Average Yield (in Kgs/Hect.)
			Planned	Analysed	
1	Bangalore Urban				
	1	Anekal			
		1 Balluru	4	4	1673
		2 Bannerughatta	4	4	1917
		3 Bidaraguppe	4	4	1701
		4 Byagadadenahalli	4	4	2330
		5 Handenahalli	4	4	2252
		6 Haragadde	4	4	2092
		7 Huskuru	4	4	2353
		8 Indlawadi	4	4	1859
		9 Marasuru	4	4	1931
		10 Mayasandra	4	4	3024
		11 Muguluru	4	4	1900
		12 Muththanalluru	4	4	2076
		13 Neraluru	4	4	1795
		14 Neriga	4	4	2690
		15 Sarjapura	4	4	2055
		16 Suragajakkanahalli	4	4	1826
		17 Yamare	4	4	1919
	2	Bangalore North			
		18 Aalooru	4	4	2765
		19 Arakere	4	4	2609
		20 Bandikodage Halli	4	4	2753
		21 Betta Halsooru	4	4	2551
		22 Chikka Jaala	4	4	2447
		23 Daasanapura	4	4	2930
		24 Dodda Jaala	4	4	2224
		25 Gopalapura	4	4	2736
		26 Hesarughatta	4	4	3036
		27 Huskooor	4	4	2668
		28 Kitanahalli	4	4	2386
		29 Kodigehalli	4	4	2089
		30 Maachohalli	4	4	3001
		31 Maadanaayakanahalli	4	4	2939
		32 Maadavaara	4	4	2342

140

Season : KHARIF


Crop : RAGI

Source : UNIRRIGATED

District	Taluk	Gram Panchayath	Experiments (nos.)		Average Yield (in Kgs/Hect.)
			Planned	Analysed	
		33 Marenahalli	4	4	1649
		34 Rajaanukunte	4	4	2641
		35 Singanaayakanahalli	4	4	1719
		36 Somashettihalli	4	4	2671
		37 Sondekoppa	4	4	2595
	3	Bangalore South			
		38 Agara	4	4	2266
		39 Chikkanahalli	4	4	1818
		40 Cholanayakanahalli	4	4	2357
		41 Chunchanakuppe	4	4	2262
		42 Dodda Thoguru	4	4	2601
		43 K.Gillahalli	4	4	2452
		44 Kagalipura	4	4	1801
		45 Kumbalagodu	4	4	2098
		46 Ramohalli	4	4	2215
		47 Somanahalli	4	4	2152
		48 Soolikere	4	4	2729
		49 Tharalu	4	4	2000
		50 Thavarekere	4	4	2474
		51 Hemmigepura	4	4	2455
	4	Bangalore East			
		52 Avalahalli	4	4	2731
		53 Bidarahalli	4	4	2950
		54 Doddabanahalli	4	4	2736
		55 Doddagubbi	4	4	2984
		56 Kannuru	4	4	2792
		57 Manduru	4	4	2941
		58 Sheegehalli	4	4	2727

* indicates experiments lost due to non-availability of crop


 Director



178

Government of Karnataka
Directorate of Economics and Statistics

Modified National Agricultural Insurance Scheme - GP-wise Average Yield data for 2015-16

Season : KHARIF

Crop : TUR

Source : UNIRRIGATED

District	Taluk	Gram Panchayath	Experiments (nos.)		Average Yield (in Kgs/Hect.)
			Planned	Analysed	
1 Bidar					
	1 Aurad				
		1 badalgon	4	4	511
		2 Balat (B)	4	4	517
		3 Belkoni (BH)	4	4	489
		4 Belkoni (CH)	4	4	434
		5 Bhandarkumtha	4	4	323
		6 Bonthi	4	4	339
		7 Chandoori	4	4	529
		8 Chikli (J)	4	4	386
		9 Chikli (U)	4	4	354
		10 Chimegaon	4	4	304
		11 Chintaki	4	4	353
		12 Dabka (CH)	4	4	307
		13 Dhupatmahagaon	4	4	529
		14 Digg	4	4	503
		15 Dongaon (M)	4	4	514
		16 Ekamba	4	4	536
		17 Eklar	4	4	521
		18 Hedgapur	4	4	384
		19 Hokrana	4	4	335
		20 Holsamudra	4	4	494
		21 Jambagi	4	4	498
		22 Jojana	4	4	389
		23 Kamalanagar	4	4	650
		24 Khed	4	4	562
		25 Korekal	4	4	356
		26 Koutha (B)	4	4	562
		27 Ladha	4	4	452
		28 Madnur	4	4	510
		29 Mudhol (B)	4	4	461

o/c

177

Season : KHARIF			Crop : TUR		Source : UNIRRIGATED	
District	Taluk	Gram Panchayath	Experiments (nos.)		Average Yield (in Kgs/Hect.)	
			Planned	Analysed		
		30 Murki	4	4	342	
		31 Nagmarpalli	4	4	389	
		32 Santhpur	4	4	432	
		33 Shembelli	4	4	509	
		34 Sonala	4	4	489	
		35 Sundal	4	4	485	
		36 Thanakushnoor	4	4	493	
		37 Torna	4	4	441	
		38 Wadgaon (D)	4	4	525	
		39 Aurad T.P	4	4	444	
	2 Basavakalyan					
		40 Algud	4	4	411	
		41 Belura	4	4	517	
		42 Betbalkunda	4	4	400	
		43 Betgera	4	4	376	
		44 Bhosga	4	4	410	
		45 Chandkapur	4	4	405	
		46 Dhannura (K)	4	4	420	
		47 Eklura	4	4	427	
		48 Gadigoundhgaon	4	4	517	
		49 Ghotala	4	4	424	
		50 Gortha	4	4	430	
		51 Gundur	4	4	452	
		52 harkud	4	4	418	
		53 Hulsoor	4	4	373	
		54 Islampur	4	4	921	
		55 Kalkhora	4	4	510	
		56 Kherda (B)	4	4	490	
		57 Kitta	4	4	251	
		58 Kohinoor	4	4	399	
		59 Ladwanthi	4	4	381	
		60 Mathal	4	4	427	
		61 Mirkhal	4	4	494	
		62 Morkhandi	4	4	527	

176

Season : KHARIF

Crop : TUR

Source : UNIRRIGATED

District	Taluk	Gram Panchayath	Experiments (nos.)		Average Yield (in Kgs/Hect.)
			Planned	Analysed	
		63 Muchlambh	4	4	514
		64 Mudbi	4	4	432
		65 Narayanpur	4	4	153
		66 Nirgudi	4	4	384
		67 Partapur	4	4	407
		68 Rajeshwar	4	4	396
		69 Rajola	4	4	385
		70 Sastapur	4	4	357
		71 Tadola	4	4	493
		72 Toglur	4	4	521
		73 Ujlambh	4	4	367
		74 Yerandi	4	4	514
		75 Yerbagh	4	4	461
	3 Bhalki				
		76 Alwai	4	4	291
		77 Ambisanghvi	4	4	360
		78 Balur	4	4	747
		79 Beeri (B)	4	4	430
		80 Batambra	4	4	389
		81 Byalhalli	4	4	407
		82 Chalkapur	4	4	397
		83 Dadgi	4	4	635
		84 Dawaragaon	4	4	364
		85 Dhanura	4	4	208
		86 Dongapur	4	4	321
		87 Gorchincholi	4	4	314
		88 halbarga	4	4	250
		89 Inchur	4	4	372
		90 Janthi	4	4	212
		91 Joldabka	4	4	184
		92 Kanji	4	4	544
		93 Khatakchincholi	4	4	345
		94 Konmelkunda	4	4	401
		95 Kurubkhelgi	4	4	721

175

Season : KHARIF

Crop : TUR

Source : UNIRRIGATED

District	Taluk	Gram Panchayath	Experiments (nos.)		Average Yield (in Kgs/Hect.)
			Planned	Analysed	
		96 Lakhangaon	4	4	549
		97 Madkatti	4	4	560
		98 Malchapur	4	4	184
		99 Mehkar	4	4	315
		100 Methimelkunda	4	4	397
		101 Morambi	4	4	233
		102 Nittur (B)	4	4	408
		103 Saigaon	4	4	473
		104 Shivni	4	4	366
		105 Siddeshwar	4	4	623
		106 talwad (K)	4	4	437
		107 Telgaon	4	4	544
		108 Tugaon (H)	4	4	346
		109 Varvatti	4	4	408
		110 Wanjarkhed	4	4	360
		111 Bhalki (T.P)	4	4	423
	4 Bidar				
		112 Aliyabad	4	4	414
		113 Aliyenber	4	4	524
		114 Andur	4	4	534
		115 Astoor	4	4	412
		116 Aurad (S)	4	4	596
		117 Bagdal	4	4	699
		118 Baroor	4	4	447
		119 Chambol	4	4	785
		120 Chatnalli	4	4	688
		121 Chillargi	4	4	477
		122 Chimkode	4	4	311
		123 Gadgi	4	4	595
		124 Janwada	4	4	497
		125 Kadwad	4	4	508
		126 kamthana	4	4	619
		127 Kaplapur (A)	4	4	563
		128 Kolhar (K)	4	4	685

174

Season : KHARIF

Crop : TUR

Source : UNIRRIGATED

District	Taluk	Gram Panchayath	Experiments (nos.)		Average Yield (in Kgs/Hect.)
			Planned	Analysed	
		129 Malegaon	4	4	648
		130 Malkapur	4	4	621
		131 Mandaknalli	4	4	696
		132 Manhalli	4	4	599
		133 Markhal	4	4	622
		134 Markunda	4	4	491
		135 Nagoor	4	4	589
		136 Ranjolkheni	4	4	693
		137 Rekulgi	4	4	279
		138 Sangolgi	4	4	689
		139 Sindol	4	4	586
		140 Sirsi (A)	4	4	541
		141 Yernalli	4	4	212
	5 Humnabad				
		142 Belkera	4	4	397
		143 Bemalkheda	4	4	497
		144 Benchicholi	4	4	502
		145 Chandanhalli	4	4	501
		146 Changlera	4	4	448
		147 Dakulgi	4	4	499
		148 Dhumansur	4	4	507
		149 Dubalgundi	4	4	458
		150 Ghatboral	4	4	520
		151 Ghodwadi	4	4	495
		152 Hallikhed (B)	4	4	397
		153 Hallikhed (K)	4	4	510
		154 Hudgi	4	4	402
		155 Itaga	4	4	626
		156 Kallur	4	4	492
		157 Kankatta	4	4	480
		158 Kodambal	4	4	312
		159 Madargaon	4	4	451
		160 Mangalgi	4	4	441
		161 Maniknagar	4	4	667

173

Season : KHARIF

Crop : TUR

Source : UNIRRIGATED

District	Taluk	Gram Panchayath	Experiments (nos.)		Average Yield (in Kgs/Hect.)
			Planned	Analysed	
		162 Mannaekhelli	4	4	454
		163 Meenkera	4	4	460
		164 Mustari	4	4	615
		165 Muthangi	4	4	503
		166 Nandgaon	4	4	513
		167 Nirna	4	4	558
		168 Seetalgera	4	4	579
		169 Shedol	4	4	513
		170 Sindhankera	4	4	503
		171 Sultanabad	4	4	574
		172 Talmadgi	4	4	410
		173 Udabnalli	4	4	511
		174 Udbal	4	4	558
		175 Humnabad (TMC)	4	4	544
		176 Chitaguppa (TMC)	4	4	422


Director

Government of Karnataka
Directorate of Economics and Statistics

90

Modified National Agricultural Insurance Scheme - GP-wise Average Yield data for 2015-16

District	Taluk	Gram Panchayath	Experiments		Average Yield (in Kgs/Hect.)
			Planned	Analysed	
Crop : SOYABEAN		Unirrigated	Season : KHARIF		
1 Bidar	1 Aurad				
		1 Madnur	4	4	722
		2 Chintaki	4	4	354
		3 Dabka (CH)	4	4	1167
		4 Hokrana	4	4	643
		5 Dhupatmahagaon	4	4	591
		6 Murki	4	4	684
		7 Diggi	4	4	442
		8 Dongaon (M)	4	4	725
		9 Ekamba	4	4	535
		10 Mudhol (B)	4	4	631
		11 Santhpur	4	4	425
		12 Hedgapur	4	4	1642
		13 Nagmarpalli	4	4	984
		14 badalgon	4	4	365
		15 Aurad T.P	4	4	368
		16 Ladha	4	4	580
		17 Holsamudra	4	4	447
		18 Jambagi	4	4	500
		19 Koutha (B)	4	4	503
		20 Jojana	4	4	348
		21 Kamalanagar	4	4	519
		22 Korekal	4	4	470
		23 Khed	4	4	521
		24 Eklar	4	4	1002
		25 Balat (B)	4	4	568
		26 Sundal	4	4	666
		27 Chimegaon	4	4	1303
		28 Belkoni (BH)	4	4	342
		29 Bonthi	4	4	571
		30 Sonala	4	4	515
		31 Belkoni (CH)	4	4	1080
		32 Chandoori	4	4	626
		33 Bhandarkumtha	4	4	466
		34 Thanakushnoor	4	4	540
		35 Chikli (J)	4	4	370
		36 Shembelli	4	4	503
		37 Torna	4	4	504
		38 Chikli (U)	4	4	1003
		39 Wadgaon (D)	4	4	536

o/c

District	Taluk	Gram Panchayath	Experiments		Average Yield (in Kgs/Hect.)
			Planned	Analysed	
	2	Basavakalyan			
89		40 Mirkhal	4	4	257
		41 Belura	4	4	200
		42 Ladwanthi	4	4	414
		43 Morkhandi	4	4	650
		44 Algud	4	4	340
		45 Betbalkunda	4	4	522
		46 Kohinoor	4	4	251
		47 Manthal	4	4	341
		48 Dhannura (K)	4	4	463
		49 Gadigoundhgaon	4	4	280
		50 Ghotala	4	4	408
		51 Gortha	4	4	181
		52 Eklura	4	4	521
		53 Muchlambh	4	4	279
		54 Kherda (B)	4	4	391
		55 Hulsoor	4	4	298
		56 Kitta	4	4	714
		57 Chandkapur	4	4	329
		58 Islampur	4	4	364
		59 Kalkhora	4	4	456
		60 Bhosga	4	4	289
		61 Gundur	4	4	592
		62 Betgera	4	4	323
		63 harkud	4	4	414
		64 Yerbagh	4	4	1688
		65 Basavkalyan (CMC)	4	4	574
		66 Sastapur	4	4	407
		67 Ujlambh	4	4	349
		68 Mudbi	4	4	433
		69 Nirgudi	4	4	375
		70 Narayanpur	4	4	580
		71 Rajeshwar	4	4	1057
		72 Yerandi	4	4	343
		73 Tadola	4	4	415
		74 Rajola	4	4	1516
		75 Toglur	4	4	282
		76 Partapur	4	4	570

District	Taluk	Gram Panchayath	Experiments		Average Yield (in Kgs/Hect.)
			Planned	Analysed	
	3	Bhalki			
		77 Dadgi	4	4	404
		78 Joldabka	4	4	567
		79 Tugaon (H)	4	4	905
		80 Saigaon	4	4	953
		81 Kanji	4	4	553
		82 Chalkapur	4	4	595
		83 Janthi	4	4	693
		84 Shivni	4	4	933
		85 Byalhalli	4	4	645
		86 Dawaragaon	4	4	506
		87 Inchur	4	4	903
		88 Dhanura	4	4	1010
		89 halbarga	4	4	624
		90 Siddeshwar	4	4	714
		91 Mehkar	4	4	1002
		92 talwad (K)	4	4	885
		93 Dongapur	4	4	1269
		94 Telgaon	4	4	774
		95 Morambi	4	4	720
		96 Alwai	4	4	973
		97 Bhalki (T.P)	4	4	1519
		98 Malchapur	4	4	775
		99 Methimelkunda	4	4	680
		100 Ambisanghvi	4	4	864
		101 Madkatti	4	4	796
		102 Wanjarkhed	4	4	1073
		103 Balur	4	4	824
		104 Lakhangaon	4	4	712
		105 Gorchincholi	4	4	929
		106 Beerli (B)	4	4	864
		107 Batambra	4	4	1017
		108 Khatakchincholi	4	4	553
		109 Nittur (B)	4	4	984
		110 Konmelkunda	4	4	694
		111 Kurubkhelgi	4	4	831
		112 Varvatti	4	4	893



District	Taluk	Gram Panchayath	Experiments		Average Yield (in Kgs/Hect.)
			Planned	Analysed	
87	4	Bidar			
		113 Andur	4	4	978
		114 Baroor	4	4	855
		115 Aliyabad	4	4	678
		116 Chillargi	4	4	824
		117 Sirsi (A)	4	4	481
		118 Yernalli	4	4	1341
		119 Aliyenber	4	4	1005
		120 Astoor	4	4	280
		121 Aurad (S)	4	4	831
		122 Yadlapur	4	4	795
		123 Bidar (CMC)	4	4	303
		124 Bagdal	4	4	838
		125 Chambol	4	4	894
		126 Amlapur	4	4	394
		127 Chatnalli	4	4	867
		128 Nagoor	4	4	696
		129 kamthana	4	4	878
		130 Kadwad	4	4	554
		131 Malkapur	4	4	333
		132 Kolar (K)	4	4	981
		133 Kaplapur (A)	4	4	956
		134 Malegaon	4	4	900
		135 Markunda	4	4	850
		136 Rekulgi	4	4	817
		137 Mandaknalli	4	4	1029
		138 Janwada	4	4	731
		139 Gadgi	4	4	703
		140 Manhalli	4	4	810
		141 Chitta	4	4	410
		142 Sindol	4	4	856
		143 Chimkode	4	4	770
		144 Ranjolkheni	4	4	625
		145 Markhal	4	4	781
	146 Sangolgi	4	4	695	

District	Taluk	Gram Panchayath	Experiments		Average Yield (in Kgs/Hect.)
			Planned	Analysed	
5	Humnabad				
		147 Chandanhalli	4	4	962
		148 Humnabad (TMC)	4	4	1094
		149 Nirna	4	4	401
		150 Maniknagar	4	4	670
		151 Benchicholi	4	4	619
		152 Mannaekhelli	4	4	633
		153 Chitaguppa (TMC)	4	4	538
		154 Bemalkheda	4	4	749
		155 Meenkera	4	4	624
		156 Belkera	4	4	1158
		157 Mustari	4	4	844
		158 Muthangi	4	4	522
		159 Nandgaon	4	4	1263
		160 Udabnalli	4	4	810
		161 Sultanabad	4	4	722
		162 Madargaon	4	4	647
		163 Ghodwadi	4	4	896
		164 Talmadgi	4	4	673
		165 Hudgi	4	4	1052
		166 Itaga	4	4	601
		167 Sindhankera	4	4	1207
		168 Ghatboral	4	4	775
		169 Udbal	4	4	455
		170 Kallur	4	4	1103
		171 Mangalgi	4	4	460
		172 Shedol	4	4	815
		173 Dhumansur	4	4	954
		174 Kankatta	4	4	757
		175 Dakulgi	4	4	512
		176 Kodambal	4	4	615
		177 Hallikhed (B)	4	4	494
		178 Seetalgera	4	4	517
		179 Hallikhed (K)	4	4	877
		180 Changlera	4	4	846
		181 Dubalgundi	4	4	846


Director



Year	Month	Day	Event	Location	Notes
1971	Jan	1
1971	Jan	2
1971	Jan	3
1971	Jan	4
1971	Jan	5
1971	Jan	6
1971	Jan	7
1971	Jan	8
1971	Jan	9
1971	Jan	10
1971	Jan	11
1971	Jan	12
1971	Jan	13
1971	Jan	14
1971	Jan	15
1971	Jan	16
1971	Jan	17
1971	Jan	18
1971	Jan	19
1971	Jan	20
1971	Jan	21
1971	Jan	22
1971	Jan	23
1971	Jan	24
1971	Jan	25
1971	Jan	26
1971	Jan	27
1971	Jan	28
1971	Jan	29
1971	Jan	30
1971	Jan	31
1971	Feb	1
1971	Feb	2
1971	Feb	3
1971	Feb	4
1971	Feb	5
1971	Feb	6
1971	Feb	7
1971	Feb	8
1971	Feb	9
1971	Feb	10
1971	Feb	11
1971	Feb	12
1971	Feb	13
1971	Feb	14
1971	Feb	15
1971	Feb	16
1971	Feb	17
1971	Feb	18
1971	Feb	19
1971	Feb	20
1971	Feb	21
1971	Feb	22
1971	Feb	23
1971	Feb	24
1971	Feb	25
1971	Feb	26
1971	Feb	27
1971	Feb	28
1971	Feb	29
1971	Mar	1
1971	Mar	2
1971	Mar	3
1971	Mar	4
1971	Mar	5
1971	Mar	6
1971	Mar	7
1971	Mar	8
1971	Mar	9
1971	Mar	10
1971	Mar	11
1971	Mar	12
1971	Mar	13
1971	Mar	14
1971	Mar	15
1971	Mar	16
1971	Mar	17
1971	Mar	18
1971	Mar	19
1971	Mar	20
1971	Mar	21
1971	Mar	22
1971	Mar	23
1971	Mar	24
1971	Mar	25
1971	Mar	26
1971	Mar	27
1971	Mar	28
1971	Mar	29
1971	Mar	30
1971	Mar	31
1971	Apr	1
1971	Apr	2
1971	Apr	3
1971	Apr	4
1971	Apr	5
1971	Apr	6
1971	Apr	7
1971	Apr	8
1971	Apr	9
1971	Apr	10
1971	Apr	11
1971	Apr	12
1971	Apr	13
1971	Apr	14
1971	Apr	15
1971	Apr	16
1971	Apr	17
1971	Apr	18
1971	Apr	19
1971	Apr	20
1971	Apr	21
1971	Apr	22
1971	Apr	23
1971	Apr	24
1971	Apr	25
1971	Apr	26
1971	Apr	27
1971	Apr	28
1971	Apr	29
1971	Apr	30
1971	Apr	30

72

Government of Karnataka
Directorate of Economics and Statistics

Modified National Agricultural Insurance Scheme - GP-wise Average Yield data for 2015-16

Season : KHARIF

Crop : MAIZE

Source : IRRIGATED

District	Taluk	Gram Panchayath	Experiments (nos.)		Average Yield (in Kgs/Hect.)
			Planned	Analysed	
1 Bijapur					
	1 Basavana Bagevadi				
		1 Alimatti	4	4	1525
		2 Arashanagi	4	4	2250
		3 Biraladinni	4	4	1786
		4 Bykod	4	4	2608
		5 Chimmalagi	4	4	1839
		6 Dindawar	4	4	1940
		7 Donur	4	4	1243
		8 Golasangi	4	4	3222
		9 H.Hipparagi	4	4	2192
		10 Hanamapur	4	4	1752
		11 Hebbal	4	4	1554
		12 Hunashyal P.B	4	4	2200
		13 Ingaleshwar	4	4	2147
		14 Itagi	4	4	1755
		15 K.Salawadagi	4	4	2877
		16 Kanakal	4	4	3030
		17 Kolhar	4	4	2402
		18 Kudagi	4	4	2318
		19 Malaghan	4	4	1602
		20 Mannur	4	4	1470
		21 Markabbinali	4	0	*
		22 Masabinal	4	4	1728
		23 Masuti	4	4	1736
		24 Mulawad	4	4	1341
		25 Muttagi	4	4	2336
		26 Narasalagi	4	4	1820
		27 Nidagundi	4	4	2052
		28 Ronihal	4	4	1913
		29 Talewad	4	4	2295
		30 Telagi	4	4	2687
		31 Ukkali	4	4	2849
		32 Wadawadagi	4	4	1555
		33 Wandal	4	4	2693

71

Season : KHARIF

Crop : MAIZE

Source : IRRIGATED

District	Taluk	Gram Panchayath	Experiments (nos.)		Average Yield (in Kgs/Hect.)
			Planned	Analysed	
		34 Yaranal	4	4	1460
		35 Basavanabagewadi Urb	4	4	7534


Director



Government of Karnataka
Directorate of Economics and Statistics

Modified National Agricultural Insurance Scheme - GP-wise Average Yield data for 2015-16

Season : KHARIF

Crop : BAJRA

Source : UNIRRIGATED

100

District	Taluk	Gram Panchayath	Experiments (nos.)		Average Yield (in Kgs/Hect.)
			Planned	Analysed	
1 Bijapur					
	1 Bijapur				
		1 Aheri	4	4	130
		2 Ainapur	4	4	229
		3 Aliyabad	4	4	156
		4 Arakeri	4	4	264
		5 Arjunagi	4	4	290
		6 Babaleshwar	4	4	150
		7 Babanagar	4	4	87
		8 Baratagi	4	4	164
		9 Bijjaragi	4	4	170
		10 Bolachikkalaki	4	4	192
		11 Gonasagi	4	4	213
		12 Gunaki	4	4	120
		13 Hadagali	4	4	219
		14 Halagani	4	4	158
		15 Hegadihal	4	4	100
		16 Honaganahalli	4	4	84
		17 Honawad	4	4	118
		18 Honnutagi	4	4	158
		19 Jalageri	4	4	97
		20 Jumbagi	4	4	105
		21 Kambagi	4	4	166
		22 Kanamadi	4	4	150
		23 Kannur	4	4	189
		24 Karjol	4	4	182
		25 Khakandaki	4	4	270
		26 Kotyal	4	4	231
		27 Kumathe	4	4	219
		28 Lohgaon	4	4	185
		29 Madabhavi	4	4	144
		30 Makanapur	4	4	190
		31 Nagathan	4	4	193
		32 Nidoni	4	4	170
		33 Shivanagi	4	4	178
		34 Siddapur.K	4	4	152
		35 Tajpur.H	4	4	130
		36 Takkalaki	4	4	201

o/c

Season : KHARIF

Crop : BAJRA

Source : UNIRRIGATED

District	Taluk	Gram Panchayath	Experiments (nos.)		Average Yield (in Kgs/Hect.)
			Planned	Analysed	
99	2 Indi	37 Tidagundi	4	4	231
		38 Tikota	4	4	229
		39 Toravi	4	4	120
		40 Bijapur TMC	4	4	203
		41 Agarkhed	4	4	207
		42 Airasang	4	4	193
		43 Alur	4	4	225
		44 Anjutagi	4	4	213
		45 Atherga	4	4	229
		46 Babalad	4	4	351
		47 Ballolli	4	4	243
		48 Baradol	4	4	221
		49 Basanal	4	4	245
		50 Benakanahalli	4	4	264
		51 Bhatagunaki	4	4	192
		52 Chadachan	4	4	221
		53 Chikkabenur	4	4	217
		54 D.Nimbaragi	4	4	212
		55 Dhulakhed	4	4	178
		56 Hadalasang	4	4	190
		57 Halasangi	4	4	237
		58 Hanjagi	4	4	261
		59 Hattalli	4	4	203
		60 Hirebevanur	4	4	176
		61 Horti	4	4	399
		62 Inchageri	4	4	166
63 JigaJivanagi	4	4	182		
64 Khedagi	4	4	215		
65 Koluragi	4	4	182		
66 Lachyan	4	4	217		
67 Lalasangi	4	4	320		
68 Loni BK	4	4	211		
69 Masali BK	4	4	243		
70 Miragi	4	4	253		
71 Nad KD	4	4	316		
72 Nandaragi	4	4	205		
73 Nimbal KD	4	4	239		
74 Nivaragi	4	4	219		
75 Padanur	4	4	223		
76 Revatgaon	4	4	205		

Season : KHARIF

Crop : BAJRA

Source : UNIRRIGATED

98

District	Taluk	Gram Panchayath	Experiments (nos.)		Average Yield (in Kgs/Hect.)
			Planned	Analysed	
		77 Rugi	4	4	286
		78 Salotagi	4	4	341
		79 Shirashyad	4	4	274
		80 Tadavalaga	4	4	187
		81 Tamba	4	4	240
		82 Tenihalli	4	4	268
		83 Umarani	4	4	217
		84 Zalaki	4	4	201
		85 Indi TMC	4	4	235
	3 Muddebihal				
		86 Advisomanal	4	4	217
		87 Alur	4	4	151
		88 Bantanur	4	4	233
		89 Basarkod	4	4	205
		90 Bavoor	4	4	107
		91 Bidarkundi	4	4	77
		92 Davalagi	4	4	103
		93 Hadalageri	4	4	117
		94 Hiremurnal	4	4	173
		95 Hullur	4	4	178
		96 Ingalageri	4	4	164
		97 kalagi	4	4	190
		98 Kavadamatti	4	4	107
		99 Kodaganur	4	4	150
		100 Kolur	4	4	95
		101 Konnur	4	4	142
		102 Kuntoji	4	4	83
		103 Madikeswar	4	4	111
		104 Minajagi	4	4	162
		105 Mukihal	4	4	205
		106 Nagabenal	4	4	266
		107 nalatawad	4	4	150
		108 rakkasagi	4	4	152
		109 Rudagi	4	4	205
		110 Tangadagi	4	4	166
		111 Tumbagi	4	4	158
		112 Salavadgi	4	4	166
		113 Talikote TMC	4	4	185

Director

Government of Karnataka

Directorate of Economics and Statistics

Modified National Agricultural Insurance Scheme - GP-wise Average Yield data for 2015-16

Season : KHARIF

Crop : TUR

Source : IRRIGATED

District	Taluk	Gram Panchayath	Experiments (nos.)		Average Yield (in Kgs/Hect.)
			Planned	Analysed	
1 Bijapur	1 Sindgi				
		1 Almel	4	4	593
		2 Aski	4	4	623
		3 Bagalur	4	4	531
		4 Balaganur	4	4	761
		5 Bammanalli	4	4	639
		6 Bandal	4	4	589
		7 Bekinal	4	4	411
		8 Bykod	4	4	1004
		9 Chandakavate	4	4	706
		10 Chattaraki	4	4	685
		11 Chikkarugi	4	4	538
		12 D.Hipparagi	4	4	650
		13 Devangaon	4	4	427
		14 Devar Navadgi	4	4	712
		15 Gabasavalagi	4	4	721
		16 Golageri	4	4	656
		17 Gubbewad	4	4	529
		18 Handiganur	4	4	581
		19 Haranal	4	4	568
		20 Hitnalli	4	4	606
		21 Honnalli	4	4	714
		22 Hunashyal	4	4	374
		23 Jalawad	4	4	643
		24 Kadani	4	4	739
		25 Kalakeri	4	4	515
		26 Kannolli	4	4	688
		27 Kerutagi	4	4	662
		28 Kokatanur	4	4	401
		29 Kondaguli	4	4	673
		30 Korahalli	4	4	804
		31 Korawar	4	4	621
		32 Malaghan	4	4	610
		33 Manur	4	4	656

o/c

181

Season : KHARIF

Crop : TUR

Source : IRRIGATED

District	Taluk	Gram Panchayath	Experiments (nos.)		Average Yield (in Kgs/Hect.)
			Planned	Analysed	
		34 Moratagi	4	4	596
		35 Mulasavalagi	4	4	622
		36 Rampur PA	4	4	650
		37 Sungathan	4	4	642
		38 Yaragal BK	4	4	388
		39 Yelagod	4	4	745
		40 Yenkanchi	4	4	588
		41 Sindgi TMC	4	4	696

[Signature]
Director

172

Government of Karnataka
Directorate of Economics and Statistics

Modified National Agricultural Insurance Scheme - GP-wise Average Yield data for 2015-16

Season : KHARIF

Crop : TUR

Source : UNIRRIGATED

District	Taluk	Gram Panchayath	Experiments (nos.)		Average Yield (in Kgs/Hect.)
			Planned	Analysed	
1	Bijapur				
		1 Basavana Bagevadi			
		1 Alimatti	4	4	213
		2 Arashanagi	4	4	131
		3 Biraladinni	4	4	228
		4 Bykod	4	4	80
		5 Chimmalagi	4	4	121
		6 Dindawar	4	4	168
		7 Donur	4	4	126
		8 Golasangi	4	4	97
		9 H.Hipparagi	4	4	58
		10 Hanamapur	4	4	206
		11 Hebbal	4	4	180
		12 Hunashyal P.B	4	4	14
		13 Ingaleshwar	4	4	126
		14 Itagi	4	4	143
		15 K.Salawadagi	4	4	13
		16 Kanakal	4	4	226
		17 Kolhar	4	4	69
		18 Kudagi	4	4	380
		19 Malaghan	4	4	238
		20 Managuli	4	4	565
		21 Mannur	4	4	252
		22 Markabbinalli	4	4	228
		23 Masabinal	4	4	98
		24 Masuti	4	4	149
		25 Mulawad	4	4	193
		26 Muttagi	4	4	165
		27 Narasalagi	4	4	213
		28 Nidagundi	4	4	136
		29 Ronihal	4	4	136

171

Season : KHARIF

Crop : TUR

Source : UNIRRIGATED

District	Taluk	Gram Panchayath	Experiments (nos.)		Average Yield (in Kgs/Hect.)
			Planned	Analysed	
		30 Sasanur	4	4	121
		31 Satihal	4	4	155
		32 Talewad	4	4	70
		33 Telagi	4	4	120
		34 Ukkali	4	4	242
		35 Wadawadagi	4	4	191
		36 Wandal	4	4	126
		37 Yalawar	4	4	189
		38 Yaranal	4	4	550
		39 B. Bagewadi TMC	4	4	238
	2 Bijapur	40 Aheri	4	4	229
		41 Ainapur	4	4	178
		42 Aliyabad	4	4	152
		43 Arakeri	4	4	245
		44 Arjunagi	4	4	188
		45 Babaleshwar	4	4	201
		46 Babanagar	4	4	235
		47 Baratagi	4	4	175
		48 Bijjaragi	4	4	92
		49 Bolachikkalaki	4	4	194
		50 Gonasagi	4	4	84
		51 Gunaki	4	4	141
		52 Hadagali	4	4	182
		53 Halagani	4	4	138
		54 Hegadihal	4	4	213
		55 Hitnalli	4	4	291
		56 Honaganahalli	4	4	239
		57 Honnutagi	4	4	203
		58 Jalageri	4	4	348
		59 Jambagi (A)	4	4	204
		60 Kambagi	4	4	138
		61 Kanamadi	4	4	176
		62 Kannur	4	4	176

170

Season : KHARIF

Crop : TUR

Source : UNIRRIGATED

District	Taluk	Gram Panchayath	Experiments (nos.)		Average Yield (in Kgs/Hect.)
			Planned	Analysed	
		63 Karjol	4	4	202
		64 Kotyal	4	4	127
		65 Kumathe	4	4	131
		66 Lohgaon	4	4	218
		67 Madabhavi	4	4	225
		68 Makanapur	4	4	236
		69 Nagathan	4	4	116
		70 Nidoni	4	4	202
		71 Sarwad	4	4	222
		72 Shivanagi	4	4	218
		73 Siddapur.K	4	4	208
		74 Tajpur.H	4	4	382
		75 Takkalaki	4	4	215
		76 Tidagundi	4	4	131
		77 Tikota	4	4	204
		78 Toravi	4	4	415
		79 Bijapur TMC	4	4	167
	3 Indi	80 Agarkhed	4	4	230
		81 Airasang	4	4	145
		82 Alur	4	4	119
		83 Anjutagi	4	4	62
		84 Atherga	4	4	142
		85 Babalad	4	4	73
		86 Ballolli	4	4	63
		87 Baradol	4	4	351
		88 Basanal	4	4	184
		89 Benakanahalli	4	4	122
		90 Bhatagunaki	4	4	126
		91 Chadachan	4	4	83
		92 Chikkabenu	4	4	133
		93 Dhulakhed	4	4	736
		94 Hadalasang	4	4	157
		95 Halasangi	4	4	310

169

Season : KHARIF

Crop : TUR

Source : UNIRRIGATED

District	Taluk	Gram Panchayath	Experiments (nos.)		Average Yield (in Kgs/Hect.)
			Planned	Analysed	
		96 Hanjagi	4	4	58
		97 Hattalli	4	4	551
		98 Hirebevanur	4	4	167
		99 Horti	4	4	39
		100 Inchageri	4	4	164
		101 JigaJivanagi	4	4	142
		102 Khedagi	4	4	102
		103 Koluragi	4	4	223
		104 Lachyan	4	4	192
		105 Lalasangi	4	4	177
		106 Loni BK	4	4	153
		107 Masali BK	4	4	91
		108 Miragi	4	4	80
		109 Nad KD	4	4	133
		110 Nandaragi	4	4	170
		111 Nimbali KD	4	4	232
		112 Nivaragi	4	4	537
		113 Padanur	4	4	204
		114 Revatgaon	4	4	338
		115 Rugi	4	4	121
		116 Salotagi	4	4	269
		117 Shirashyad	4	4	69
		118 Tadavalaga	4	4	115
		119 Tamba	4	4	321
		120 Tenihalli	4	4	145
		121 Umarani	4	4	171
		122 Zalaki	4	4	200
		123 Devara Nimbargi	4	4	242
		124 Indi TMC	4	4	82
	4 Muddebihal				
		125 Adavisomanal	4	4	167
		126 Alur	4	4	109
		127 Bantanur	4	4	390
		128 Basarkod	4	4	252

168

Season : KHARIF

Crop : TUR

Source : UNIRRIGATED

District	Taluk	Gram Panchayath	Experiments (nos.)		Average Yield (in Kgs/Hect.)
			Planned	Analysed	
		129 Bavor	4	4	124
		130 Bidarkundi	4	4	227
		131 Bijjur	4	4	158
		132 Davalagi	4	4	275
		133 Hadalageri	4	4	296
		134 Hiremurnal	4	4	388
		135 Hirur	4	4	178
		136 Hullur	4	4	124
		137 Ingalageri	4	4	140
		138 kalagi	4	4	305
		139 Kavadamatti	4	4	461
		140 Kodaganur	4	4	312
		141 Kolor	4	4	283
		142 Konnur	4	4	131
		143 Kuntoji	4	4	280
		144 Madikeswar	4	4	136
		145 Minajagi	4	4	67
		146 Mukihal	4	4	235
		147 Nagabenal	4	4	203
		148 nalatawad	4	4	204
		149 rakkasagi	4	4	184
		150 Rudagi	4	4	182
		151 Tangadagi	4	4	262
		152 Tumbagi	4	4	473
		153 Yarazari	4	4	306
		154 Yelagur	4	4	339
		155 Salavadgi	4	4	210
		156 Muddebihal TMC	4	4	327
		157 Talikote TMC	4	4	57
	5 Sindgi				
		158 Almel	4	4	308
		159 Aski	4	4	372
		160 Bagalur	4	4	240
		161 Balaganur	4	4	255

167

Season : KHARIF

Crop : TUR

Source : UNIRRIGATED

District	Taluk	Gram Panchayath	Experiments (nos.)		Average Yield (in Kgs/Hect.)
			Planned	Analysed	
		162 Bammanalli	4	4	288
		163 Bandal	4	4	292
		164 Bekinal	4	4	285
		165 Bykod	4	4	414
		166 Chandakavate	4	4	291
		167 Chattaraki	4	4	332
		168 Chikkarugi	4	4	307
		169 D.Hipparagi	4	4	315
		170 Devangaon	4	4	282
		171 Devar Navadgi	4	4	303
		172 Gabasavalagi	4	4	355
		173 Golageri	4	4	350
		174 Gubbewad	4	4	166
		175 Handiganur	4	4	185
		176 Haranal	4	4	237
		177 Hitnalli	4	4	181
		178 Honnalli	4	4	355
		179 Hunashyal	4	4	235
		180 Jalawad	4	4	265
		181 Kadani	4	4	286
		182 Kalakeri	4	4	239
		183 Kannolli	4	4	119
		184 Kerutagi	4	4	318
		185 Kokatanur	4	4	82
		186 Kondaguli	4	4	270
		187 Korahalli	4	4	297
		188 Korawar	4	4	207
		189 Malaghan	4	4	252
		190 Manur	4	4	259
		191 Moratagi	4	4	302
		192 Mulasavalagi	4	4	408
		193 Rampur PA	4	4	154
		194 Sungathan	4	4	227
		195 Yaragal BK	4	4	3

166

Season : KHARIF Crop : TUR Source : UNIRRIGATED

District	Taluk	Gram Panchayath	Experiments (nos.)		Average Yield (in Kgs/Hect.)
			Planned	Analysed	
		196 Yelagod	4	4	286
		197 Yenkanchi	4	4	88
		198 Sindgi TMC	4	4	271


Director


Order	Date	Quantity	Unit Price	Total
100	10/10/2023	100	1.00	100.00
101	10/11/2023	100	1.00	100.00
102	10/12/2023	100	1.00	100.00


 Name: _____
 Date: _____

350

Government of Karnataka
Directorate of Economics and Statistics

Modified National Agricultural Insurance Scheme - GP-wise Average Yield data for 2015-16

District	Taluk	Gram Panchayath	Experiments		Average Yield
			Planned	Analysed	
Crop : PADDY			Season : KHARIF		
1 Chamarajanagar					
	1 Yelandur				
		1 Agara	4	4	6361
		2 Ambale	4	4	6478
		3 Duggahatti	4	4	5664
		4 Gowdahatti	4	4	6135
		5 Gumballi	4	4	6803
		6 Honnooru	4	4	6987
		7 Kesthooru	4	4	6995
		8 Maddooru	4	4	5985
		9 Mamballi	4	4	5968
		10 Yeragamballi	4	4	6770
		11 Yeriyooru	4	4	5610


Director

Department of Education
Division of Assessment and Standards

Middle School Assessment Practice Test - 2010

Item ID	Item Type	Item Description	Item Status
101	Multiple Choice	1. Which of the following is a prime number?	Active
102	Multiple Choice	2. What is the area of a square with side length 5?	Active
103	Multiple Choice	3. Which of the following is a multiple of 3?	Active
104	Multiple Choice	4. What is the perimeter of a rectangle with length 8 and width 5?	Active
105	Multiple Choice	5. Which of the following is a factor of 12?	Active
106	Multiple Choice	6. What is the volume of a cube with side length 3?	Active
107	Multiple Choice	7. Which of the following is a multiple of 5?	Active
108	Multiple Choice	8. What is the area of a triangle with base 6 and height 4?	Active
109	Multiple Choice	9. Which of the following is a factor of 15?	Active
110	Multiple Choice	10. What is the perimeter of a square with side length 7?	Active
111	Multiple Choice	11. Which of the following is a multiple of 2?	Active



Government of Karnataka
Directorate of Economics and Statistics

121

Modified National Agricultural Insurance Scheme - GP-wise Average Yield data for 2015-16

District	Taluk	Gram Panchayath	Experiments		Average Yield (in Kgs/Hect.)
			Planned	Analysed	
Crop : JOWAR		Unirrigated	Season : KHARIF		
1 Chamarajanagar		1 Gundlupet			
		1 Hundipura	4	4	871
		2 Alathur	4	4	724
		3 Annur	4	4	829
		4 Bachahalli	4	4	760
		5 Balachavadi	4	4	291
		6 Bannitalapura	4	4	718
		7 Baragi	4	4	911
		8 Begur	4	4	995
		9 Berambadi	4	4	711
		10 Bhimanabeedu	4	4	684
		11 Bommalapura	4	4	843
		12 Bommanahalli	4	4	765
		13 Chikkati	4	4	912
		14 Agathagowdanahalli	4	4	612
		15 Horeyala	4	4	756
		16 Terakanambhi	4	4	786
		17 Kabbali	4	4	880
		18 Kannegala	4	4	572
		19 Kelasur	4	4	912
		20 Kudasoge	4	4	826
		21 Kotekere	4	4	893
		22 Mangala	4	4	590
		23 Nenekatte	4	4	836
		24 Nitre	4	4	752
		25 Padaguru	4	4	502
		26 Raghavapura	4	4	988
		27 Shindanapura	4	4	686
		28 Shivapura	4	4	495
		29 Somahalli	4	4	784
		30 Hangala	4	4	820

Director

Year	Month	Day	Time	Location	Event	Remarks
1970	1	1	10:00
1971	2	2	11:00
1972	3	3	12:00
1973	4	4	13:00
1974	5	5	14:00
1975	6	6	15:00
1976	7	7	16:00
1977	8	8	17:00
1978	9	9	18:00
1979	10	10	19:00
1980	11	11	20:00
1981	12	12	21:00
1982	1	1	22:00
1983	2	2	23:00
1984	3	3	24:00
1985	4	4	25:00
1986	5	5	26:00
1987	6	6	27:00
1988	7	7	28:00
1989	8	8	29:00
1990	9	9	30:00
1991	10	10	31:00
1992	11	11	32:00
1993	12	12	33:00
1994	1	1	34:00
1995	2	2	35:00
1996	3	3	36:00
1997	4	4	37:00
1998	5	5	38:00
1999	6	6	39:00
2000	7	7	40:00
2001	8	8	41:00
2002	9	9	42:00
2003	10	10	43:00
2004	11	11	44:00
2005	12	12	45:00

209

Government of Karnataka
Directorate of Economics and Statistics

Modified National Agricultural Insurance Scheme - GP-wise Average Yield data for 2015-16

Season : KHARIF Crop : RAGI Source : UNIRRIGATED

District	Taluk	Gram Panchayath	Experiments (nos.)		Average Yield (in Kgs/Hect.)
			Planned	Analysed	
1	Chamarajanagar				
	1	Kollegala			
		1 Ajjipura	4	4	2489
		2 Bandalli	4	4	1599
		3 Chikkalluru	4	4	2018
		4 Chikkamallapura	4	4	1480
		5 Dinnalli	4	4	2427
		6 Doddinduvadi	4	4	1292
		7 Ellemaala	4	4	1350
		8 Gopinaatham	4	4	1250
		9 Huththuru	4	4	2183
		10 Kannuru	4	4	1223
		11 Koudalli	4	4	1292
		12 Kunagalli	4	4	1472
		13 Kurattihosooru	4	4	1472
		14 Lokkanahalli	4	4	2777
		15 M.M.Hills	4	4	1615
		16 Maartalli	4	4	1681
		17 Managalli	4	4	2048
		18 Mangala	4	4	1859
		19 P.G.Paalya	4	4	1107
		20 Ponnachi	4	4	1858
		21 Raamapura	4	4	1446
		22 Sattegaala	4	4	1806
		23 Shaagya	4	4	906
		24 Singanalluru	4	4	2542
		25 Sooleripaalya	4	4	1846
		26 Thellanuru	4	4	1818


Director

Department of Education
Division of Assessment Services

Statewide Assessment of Student Achievement - 2018-19
Grade 4 Mathematics

Item ID: 4-MATH-001
Item Description: Addition of Fractions

Item ID	Item Description	Grade	Subject	Item Type	Item Format
4-MATH-001	Addition of Fractions	4	Mathematics	Multiple Choice	Text
4-MATH-002	Subtraction of Fractions	4	Mathematics	Multiple Choice	Text
4-MATH-003	Multiplication of Fractions	4	Mathematics	Multiple Choice	Text
4-MATH-004	Division of Fractions	4	Mathematics	Multiple Choice	Text
4-MATH-005	Equivalent Fractions	4	Mathematics	Multiple Choice	Text
4-MATH-006	Ordering Fractions	4	Mathematics	Multiple Choice	Text
4-MATH-007	Adding and Subtracting Fractions	4	Mathematics	Multiple Choice	Text
4-MATH-008	Multiplying and Dividing Fractions	4	Mathematics	Multiple Choice	Text
4-MATH-009	Word Problems involving Fractions	4	Mathematics	Multiple Choice	Text
4-MATH-010	Comparing Fractions	4	Mathematics	Multiple Choice	Text
4-MATH-011	Operations with Fractions	4	Mathematics	Multiple Choice	Text
4-MATH-012	Applications of Fractions	4	Mathematics	Multiple Choice	Text
4-MATH-013	Properties of Fractions	4	Mathematics	Multiple Choice	Text
4-MATH-014	Real-world Problems with Fractions	4	Mathematics	Multiple Choice	Text
4-MATH-015	Conceptual Understanding of Fractions	4	Mathematics	Multiple Choice	Text

Item ID: 4-MATH-016
Item Description: Area and Perimeter

Item ID	Item Description	Grade	Subject	Item Type	Item Format
4-MATH-016	Area and Perimeter	4	Mathematics	Multiple Choice	Text
4-MATH-017	Volume	4	Mathematics	Multiple Choice	Text
4-MATH-018	Geometry	4	Mathematics	Multiple Choice	Text
4-MATH-019	Measurement	4	Mathematics	Multiple Choice	Text
4-MATH-020	Number and Operations	4	Mathematics	Multiple Choice	Text

Item ID: 4-MATH-021
Item Description: Data Analysis

53

Government of Karnataka
Directorate of Economics and Statistics

Modified National Agricultural Insurance Scheme - GP-wise Average Yield data for 2015-16

Season : KHARIF

Crop : MAIZE

Source : UNIRRIGATED

District	Taluk	Gram Panchayath	Experiments (nos.)		Average Yield (in Kgs/Hect.)
			Planned	Analysed	
1	Chamarajanagar				
	1	Chamarajanagar			
		1 Aalooru	4	4	3322
		2 Amachavadi	4	4	3424
		3 Arakalvadi	4	4	3613
		4 Attugoolipura	4	4	3581
		5 baagali	4	4	3538
		6 Badanaguppe	4	4	3586
		7 Bhogapura	4	4	3538
		8 Bisalawadi	4	4	3198
		9 Chandakawadi	4	4	3945
		10 Demahalli	4	4	3527
		11 Masanapura	4	4	3759
		12 Haradanahalli	4	4	3683
		13 Makkadahalli	4	4	3543
		14 Hebbasooru	4	4	3618
		15 Heggotaara	4	4	3546
		16 Kempnapura	4	4	4891
		17 Honnahalli	4	4	3821
		18 Irasavadi	4	4	3926
		19 Jyothigowdanapura	4	4	3597
		20 Kagalavadi	4	4	3521
		21 Koodlooru	4	4	3295
		22 Kothalavadi	4	4	3586
		23 Madapura	4	4	4071
		24 Kuderu	4	4	3772
		25 Nagavalli	4	4	3996
		26 Nanjedevanapura	4	4	3812
		27 Navilooru	4	4	3769
		28 Punajanooru	4	4	3877
		29 Maliyuru	4	4	3570

52

Season : KHARIF

Crop : MAIZE

Source : UNIRRIGATED

District	Taluk	Gram Panchayath	Experiments (nos.)		Average Yield (in Kgs/Hect.)
			Planned	Analysed	
		30 Santhamarahalli	4	4	3537
		31 Shivapura	4	4	3710
		32 Ummathooru	4	4	3581
		33 Venkataiahachathar	4	4	3505
		34 Yeraganahalli	4	4	3850
	2 Kollegala				
		35 Agarapura	4	4	5091
		36 Bandalli	4	4	4977
		37 Chikkalluru	4	4	5187
		38 Chikkamallapura	4	4	5172
		39 Dhanagere	4	4	5231
		40 Dinnalli	4	4	5134
		41 Doddinduvadi	4	4	5080
		42 Ellemaala	4	4	5145
		43 Gopinaatham	4	4	5139
		44 Harale	4	4	4983
		45 Hondarabaalu	4	4	5080
		46 Hoogyam	4	4	5139
		47 Huththuru	4	4	5158
		48 Kannuru	4	4	5204
		49 Kongarahalli	4	4	5160
		50 Koudalli	4	4	5193
		51 Kunagalli	4	4	5134
		52 Kunthooru	4	4	5188
		53 Kurattihosooru	4	4	5236
		54 Lokkanahalli	4	4	5144
		55 M.M.Hills	4	4	5214
		56 Maartalli	4	4	5150
		57 Madhuvinahalli	4	4	5161
		58 Managalli	4	4	5139
		59 Mangala	4	4	5053
		60 P.G.Paalya	4	4	5101
		61 Paalya	4	4	5139
		62 Ponnachi	4	4	5042

51

Season : KHARIF

Crop : MAIZE


Source : UNIRRIGATED

District	Taluk	Gram Panchayath	Experiments (nos.)		Average Yield (in Kgs/Hect.)
			Planned	Analysed	
		63 Raamapura	4	4	5144
		64 Sattedaala	4	4	5188
		65 Shaagya	4	4	5134
		66 Siddaianapura	4	4	5242
		67 Singanalluru	4	4	5037
		68 Sooleripaalya	4	4	4950
		69 Tagarapura	4	4	5160
		70 Thellanuru	4	4	5177


Director







Government of Karnataka
Directorate of Economics and Statistics

138

Modified National Agricultural Insurance Scheme - GP-wise Average Yield data for 2015-16

District	Taluk	Gram Panchayath	Experiments		Average Yield (in Kgs/Hect.)
			Planned	Analysed	
Crop : SUNFLOWER		Unirrigated	Season : KHARIF		
1 Chamarajanagar					
	1 Gundlupet				
		1 Horeyala	4	4	196
		2 Alathur	4	4	244
		3 Annur	4	4	223
		4 Bachahalli	4	4	258
		5 Balachavadi	4	4	238
		6 Bannitalapura	4	4	241
		7 Baragi	4	4	252
		8 Begur	4	4	511
		9 Berambadi	4	4	258
		10 Bhimanabeedu	4	4	243
		11 Bommalapura	4	4	224
		12 Agathagowdanahalli	4	4	439
		13 Hangala	4	4	235
		14 Somahalli	4	4	221
		15 Hundipura	4	4	252
		16 Kabbali	4	4	490
		17 Kannegala	4	4	249
		18 Kotekere	4	4	518
		19 Mangala	4	4	285
		20 Nenekatte	4	4	235
		21 Nitre	4	4	253
		22 Raghavapura	4	4	244
		23 Shindanapura	4	4	244
		24 Shivapura	4	4	266
		25 Chikkati	4	4	257



Director



Department of Statistics
University of Tennessee and Knoxville

Table 2: Annual Agricultural Production Report - Of the Average Yield data for 1982-19

Product	Quantity	Value	Percentage	Notes
1. Corn	102	4	4	
2. Soybeans	244	4	4	
3. Wheat	270	4	4	
4. Cotton	126	4	4	
5. Tobacco	138	4	4	
6. Peanuts	240	4	4	
7. Rice	202	4	4	
8. Beans	217	4	4	
9. Potatoes	288	4	4	
10. Sweeteners	240	4	4	
11. Nuts	224	4	4	
12. Apples	438	4	4	
13. Oranges	170	4	4	
14. Lemons	227	4	4	
15. Grapefruit	282	4	4	
16. Peaches	480	4	4	
17. Plums	244	4	4	
18. Apples	278	4	4	
19. Pears	288	4	4	
20. Nectarines	228	4	4	
21. Apricots	282	4	4	
22. Cherries	244	4	4	
23. Raspberries	244	4	4	
24. Blackberries	282	4	4	
25. Strawberries	227	4	4	

Government of Karnataka

Directorate of Economics and Statistics

203

Modified National Agricultural Insurance Scheme - GP-wise Average Yield data for 2015-16

Season : KHARIF

Crop : RAGI

Source : UNIRRIGATED

District	Taluk	Gram Panchayath	Experiments (nos.)		Average Yield (in Kgs/Hect.)
			Planned	Analysed	
1	Chikballapur				
	1	Chikballapur			
		1 .Agalagurki	4	4	1509
		2 Ajjiwara	4	4	1419
		3 Angarekanahalli	4	4	1472
		4 Aruuru	4	4	1420
		5 Avagurki	4	4	1885
		6 Dibburu	4	4	1843
		7 Doddamarali	4	4	1345
		8 .Doddapailagurki	4	4	1440
		9 Gollahalli	4	4	1700
		10 Harobande	4	4	1701
		11 Hosahudya	4	4	1520
		12 Kammaguttahal	4	4	1896
		13 Kondenahalli	4	4	1484
		14 Kuppahalli	4	4	1419
		15 .Manchnabele	4	4	1811
		16 Mandikal	4	4	1652
		17 Muddenahalli	4	4	1451
		18 Nandi	4	4	1493
		19 Patrenahalli	4	4	2187
		20 Perasandra	4	4	1319
		21 Poshottahalli	4	4	1970
		22 Thippanahalli	4	4	1446
	2	Chintamani			
		23 Anoor	4	4	1230
		24 Batlahalli	4	4	1157
		25 Bhoomishettihalli	4	4	2825
		26 Burudagunte	4	4	1455
		27 Chilakalanerpu	4	4	1271
		28 .Chinnasandra	4	4	1352
		29 Doddaganjur	4	4	1050
		30 Enigadale	4	4	1274
		31 Hirekattigenahalli	4	4	826
		32 Irgampalli	4	4	856
		33 Kadadanamari	4	4	1777
		34 kagathi	4	4	1543
		35 Kaiwara	4	4	1907

Season : KHARIF

Crop : RAGI

Source : UNIRRIGATED

202 District	Taluk	Gram Panchayath	Experiments (nos.)		Average Yield (in Kgs/Hect.)
			Planned	Analysed	
		36 Kattariguppe	4	4	1125
		37 Kencharlahalli	4	4	1109
		38 Konapalli	4	4	1221
		39 Korlaparathi	4	4	1118
		40 Kotagal	4	4	1292
		41 Kurubur	4	4	1151
		42 M.Gollahalli	4	4	1440
		43 Mastenahalli	4	4	1255
		44 Mittahalli	4	4	1038
		45 Munaganahalli	4	4	842
		46 Murugamalla	4	4	1205
		47 Nandiganahalli	4	4	858
		48 Peddur	4	4	1025
		49 Peramachanahalli	4	4	694
		50 Raguttahalli	4	4	1306
		51 santhekallahalli	4	4	1766
		52 Shettihalli	4	4	1165
		53 Talagavara	4	4	1708
		54 Ulavadi	4	4	1353
		55 Upperpete	4	4	986
		56 Yagavakote	4	4	1491
	3 Gudibande				
		57 Beechaganahally	4	4	2052
		58 Hampasandra	4	4	1734
		59 Somenahally	4	4	2236
		60 Tirumani	4	4	1990
		61 Ullodu	4	4	2545
		62 Varalakonda	4	4	1593
		63 Yellodu	4	4	1560
	4 Shidalaghatta				
		64 Abludu	4	4	2085
		65 Anur	4	4	1509
		66 Baktharahalli	4	4	1686
		67 Bashetanahalli	4	4	1430
		68 Chimangalla	4	4	1589
		69 Devaramaulur	4	4	1529
		70 Dibburahalli	4	4	1979
		71 Doddathekalahally	4	4	1730
		72 Gangiguntta	4	4	1889
		73 Handiganala	4	4	1814
		74 Hospete	4	4	1463


Season : KHARIF

Crop : RAGI

Source : UNIRRIGATED

201

District	Taluk	Gram Panchayath	Experiments (nos.)		Average Yield (in Kgs/Hect.)
			Planned	Analysed	
		75 Jamgamakote	4	4	1430
		76 Kottanoor	4	4	1417
		77 Kumbiganahalli	4	4	1562
		78 Kundalagurki	4	4	1297
		79 Malamachahally	4	4	1059
		80 Malluru	4	4	1659
		81 Meluru	4	4	1886
		82 Nagamangala	4	4	1377
		83 Palicherlu	4	4	1370
		84 S Devaganahally	4	4	1816
		85 Sadali	4	4	1638
		86 Thamanahally	4	4	1562
		87 Timmanayakanahally	4	4	1648
		88 Thimasandra	4	4	1504
		89 Venkatapura	4	4	1509
		90 Y.Hunasehally	4	4	1377


Director
R.H.

Date	Task	Time (hours)	Budget (Kč)	
			Planned	Actual
18.10.2017	18.10.2017	4	4	4
19.10.2017	19.10.2017	4	4	4
20.10.2017	20.10.2017	4	4	4
21.10.2017	21.10.2017	4	4	4
22.10.2017	22.10.2017	4	4	4
23.10.2017	23.10.2017	4	4	4
24.10.2017	24.10.2017	4	4	4
25.10.2017	25.10.2017	4	4	4
26.10.2017	26.10.2017	4	4	4
27.10.2017	27.10.2017	4	4	4
28.10.2017	28.10.2017	4	4	4
29.10.2017	29.10.2017	4	4	4
30.10.2017	30.10.2017	4	4	4

Director

Government of Karnataka
Directorate of Economics and Statistics

48

Modified National Agricultural Insurance Scheme - GP-wise Average Yield data for 2015-16

Season : KHARIF

Crop : MAIZE

Source : UNIRRIGATED

District	Taluk	Gram Panchayath	Experiments (nos.)		Average Yield (in Kgs/Hect.)
			Planned	Analysed	
1	Chikballapur				
	1	Bagepalli			
		1 Billur	4	4	5976
		2 Chakavelu	4	4	3748
		3 Chelur	4	4	3858
		4 Devaragudipalli	4	4	5716
		5 Gantumvaripalli	4	4	6158
		6 Gorthapalli	4	4	5182
		7 Gulur	4	4	5182
		8 Joolapalya	4	4	5074
		9 Kanagamakalapalli	4	4	5074
		10 Kothakote	4	4	5171
		11 Marganukunte	4	4	3724
		12 Mittemari	4	4	5254
		13 Nallaguttapalli	4	4	5766
		14 Nallapareddypalli	4	4	4366
		15 Naremutdepalli	4	4	6862
		16 Palyakere	4	4	5329
		17 Paragodu	4	4	5555
		18 Pathapalya	4	4	3497
		19 Puligallu	4	4	4826
		20 Racheravu	4	4	5501
		21 Somanathapur	4	4	5460
		22 Thimamapalli	4	4	5357
		23 Thollapalli	4	4	3842
		24 Yellampalli	4	4	3103
	2	Gowribidanuru			
		25 Alakapura	4	4	2443
		26 Alipura	4	4	2227
		27 B.Bommasandra	4	4	2275
		28 Bevinahally	4	4	2551
		29 Bychapura	4	4	2152
		30 Chikkakurugodu	4	4	2854
		31 D.Palya	4	4	2060
		32 Doddakurugodu	4	4	2297
		33 G.Bommasandra	4	4	1958
		34 G.Kothur	4	4	2216
		35 Gangasandra	4	4	2254

B. S. S.
ನಿರ್ದೇಶಕರು
ಜಿಲ್ಲಾ ವಿಸ್ತಾರ ಯೋಜನೆ ವಿಭಾಗ
ಪಿ.ಆರ್. ಮತ್ತು ಸಾಂಖ್ಯಿಕ ನಿರ್ದೇಶನಾಲಯ
ಬೆಂಗಳೂರು, ಕೆ.ಆರ್.ನಗರ


47

Season : KHARIF

Crop : MAIZE

Source : UNIRRIGATED

District	Taluk	Gram Panchayath	Experiments (nos.)		Average Yield (in Kgs/Hect.)
			Planned	Analysed	
		36 Gedare	4	4	2012
		37 Gowdagere	4	4	2319
		38 Halaganahally	4	4	1866
		39 Halehally	4	4	2480
		40 Hirebidanuru	4	4	2518
		41 Hosur	4	4	2378
		42 Hudugur	4	4	2545
		43 Idagur	4	4	2238
		44 Jarabandahally	4	4	2481
		45 Kadalaveni	4	4	2367
		46 Kallinayakanahally	4	4	2357
		47 Kurudi	4	4	2200
		48 Manjinhalli	4	4	2222
		49 Melya	4	4	2475
		50 Minakanagurki	4	4	2691
		51 Mudugere	4	4	2521
		52 Mudulodu	4	4	2152
		53 Nagaragere	4	4	2864
		54 Nakkalahalli	4	4	2669
		55 Namagonda	4	4	2869
		56 Pura	4	4	2588
		57 Ramapura	4	4	2217
		58 Sonaganahalli	4	4	2465
		59 Tharidalu	4	4	2092
		60 Thondebavi	4	4	2448
		61 Vaddahosalli	4	4	2686
	3 Gudibande				
		62 Beechaganahally	4	4	2483
		63 Hampasandra	4	4	2729
		64 Somenahally	4	4	2386
		65 Tirumani	4	4	3379
		66 Ullodu	4	4	2882
		67 Varalakonda	4	4	2820
		68 Yellodu	4	4	2907



Director

114

Government of Karnataka
Directorate of Economics and Statistics

Modified National Agricultural Insurance Scheme - GP-wise Average Yield data for 2015-16

Season : KHARIF

Crop : GROUNDNUT

Source : UNIRRIGATED

District	Taluk	Gram Panchayath	Experiments (nos.)		Average Yield (in Kgs/Hect.)
			Planned	Analysed	
1 Chikballapur					
	1 Bagepalli				
		1 Billur	8	8	1077
		2 Chakavelu	8	8	1137
		3 Chelur	8	8	913
		4 Devaragudipalli	8	8	1078
		5 Gantumvaripalli	8	8	1059
		6 Gorthapalli	8	8	1019
		7 Gulur	8	8	1153
		8 Mitterari	8	8	1185
		9 Nallagutlapalli	8	8	971
		10 Naremuddepalli	8	8	1086
		11 Palyakere	8	8	1028
		12 Pathapalya	8	8	924
		13 Puligallu	8	8	1300
		14 Somanathapur	8	8	1225
		15 Thimamapalli	8	8	1027


Director


Date	Particulars	Debit	Credit
1971			
1972			
1973			
1974			
1975			
1976			
1977			
1978			
1979			
1980			
1981			
1982			
1983			
1984			
1985			
1986			
1987			
1988			
1989			
1990			
1991			
1992			
1993			
1994			
1995			
1996			
1997			
1998			
1999			
2000			
2001			
2002			
2003			
2004			
2005			
2006			
2007			
2008			
2009			
2010			
2011			
2012			
2013			
2014			
2015			
2016			
2017			
2018			
2019			
2020			
2021			
2022			
2023			
2024			
2025			
2026			
2027			
2028			
2029			
2030			
2031			
2032			
2033			
2034			
2035			
2036			
2037			
2038			
2039			
2040			
2041			
2042			
2043			
2044			
2045			
2046			
2047			
2048			
2049			
2050			
2051			
2052			
2053			
2054			
2055			
2056			
2057			
2058			
2059			
2060			
2061			
2062			
2063			
2064			
2065			
2066			
2067			
2068			
2069			
2070			
2071			
2072			
2073			
2074			
2075			
2076			
2077			
2078			
2079			
2080			
2081			
2082			
2083			
2084			
2085			
2086			
2087			
2088			
2089			
2090			
2091			
2092			
2093			
2094			
2095			
2096			
2097			
2098			
2099			
2100			

Page 3
 Date
 Total



Government of Karnataka
Directorate of Economics and Statistics

241

Unified National Agricultural Insurance Scheme - GP-wise Average Yield data for 2015-16

Season : KHARIF Crop : PADDY Source : UNIRRIGATED

District	Taluk	Gram Panchayath	Experiments (nos.)		Average Yield (in Kgs/Hect.)
			Planned	Analysed	
1 Chickmangalur					
	1 Chickmangalur				
		1 Aldur	4	4	5079
		2 Allampura	4	4	4698
		3 Ambale	4	4	4198
		4 Anur	4	4	4292
		5 Avuthi	4	4	4130
		6 Basaravalli	4	4	4393
		7 Baskal	4	4	4361
		8 Beekallahalli	4	4	4418
		9 Bidare	4	4	4232
		10 Byaravalli	4	4	4215
		11 Bygur	4	4	4512
		12 Dasarahalli	4	4	4503
		13 Devadana	4	4	3538
		14 Doddamagaravalli	4	4	4689
		15 Hirekolale	4	4	4393
		16 Huyigere	4	4	4088
		17 Inam Dattatreya Peet	4	4	3771
		18 K.R.Pete	4	4	3685
		19 Kadavanthi	4	4	4249
		20 Kelagur	4	4	4832
		21 Kuduvali	4	4	3356
		22 Malalur	4	4	4512
		23 Mallenahalli	4	4	3987
		24 Mugthihalli	4	4	5121
		25 Mylimane	4	4	3572
		26 Sattihalli	4	4	5138
		27 Shiravase	4	4	3724
		28 Talihalla	4	4	3813
		29 Tegur	4	4	3943
		30 Togarihankal	4	4	3791
		31 Vastare	4	4	3690
	2 Koppa				
		32 Agalagandi	4	4	4406
		33 Asagodu	4	4	3487
		34 Attikodige	4	4	4982
		35 Bhandigadi	4	4	2304

Season : KHARIF

Crop : PADDY

Source : UNIRRIGATED

District	Taluk	Gram Panchayath	Experiments (nos.)		Average Yield (in Kgs/Hect.)
			Planned	Analysed	
		36 Bhuvanakote	4	4	4800
		37 Bintravalli	4	4	4469
		38 Chavalmame	4	4	2225
		39 Guddetota	4	4	4706
		40 Harandur	4	4	4784
		41 Hariharapura	4	4	3126
		42 Herur	4	4	4698
		43 Hiregadde	4	4	4088
		44 Hirekodige	4	4	3728
		45 Jayapur	4	4	5394
		46 Kesave	4	4	5087
		47 Koppa (Rural)	4	4	3236
		48 Maritotlu	4	4	4503
		49 Narasipura	4	4	4028
		50 Niluvagilu	4	4	3293
		51 Nuggi	4	4	4274
		52 Shanuvalli	4	4	4717
		53 Tuluvinakoppa	4	4	4063
	3 Mudigere				
		54 B.Hosahalli	4	4	4241
		55 Balur	4	4	4095
		56 Banakal	4	4	4264
		57 Bettagere	4	4	4248
		58 Bidarahalli	4	4	4097
		59 Chinniga	4	4	4389
		60 Coove	4	4	4490
		61 Daradahalli	4	4	4478
		62 Gonibidu	4	4	4266
		63 Hanthur	4	4	5840
		64 Hesgal	4	4	4090
		65 Horanadu	4	4	3638
		66 Idakani	4	4	5060
		67 Javali	4	4	2960
		68 Kalasa	4	4	3843
		69 Kirugunda	4	4	5053
		70 Kundur	4	4	4059
		71 Makonahalli	4	4	5752
		72 Marasanige	4	4	3940
		73 Nandipura	4	4	3843
		74 Niduvale	4	4	4029
		75 Phalguni	4	4	4164

Season : KHARIF

Crop : PADDY

Source : UNIRRIGATED

239

District	Taluk	Gram Panchayath	Experiments (nos.)		Average Yield (in Kgs/Hect.)
			Planned	Analysed	
		76 Samse	4	4	3808
		77 Sunkasale	4	4	3331
		78 taruve	4	4	4368
		79 Totadur	4	4	4702
		80 Tripura	4	4	4490
		81 Urubage	4	4	4612
		82 Mudigere	4	4	4029
	4 N.R.Pura				
		83 Aduvalli	4	4	4962
		84 B.Kanabur	4	4	4616
		85 Bale	4	4	5197
		86 bannur	4	4	4510
		87 Gubbiga	4	4	5418
		88 Honnekudige	4	4	5862
		89 Kadahinabylu	4	4	5375
		90 Kanur	4	4	3945
		91 Karkeshwara	4	4	3830
		92 Magundi	4	4	5468
		93 Menasur	4	4	5392
		94 Muttinakoppa	4	4	5380
		95 Nagalapura	4	4	6448
		96 Seethur	4	4	4721
	5 Sringeri				
		97 Addagadde	4	4	3826
		98 Begar	4	4	3470
		99 Dharekoppa	4	4	3390
		100 Kere	4	4	3703
		101 Kuthagodu	4	4	4164
		102 Markal	4	4	3250
		103 Menase	4	4	3434
		104 Nemmaru	4	4	3555
		105 Vidyaranyapura	4	4	3711

* indicates experiments lost due to non-availability of crop


 Director

Government of Karnataka
Directorate of Economics and Statistics

208

Modified National Agricultural Insurance Scheme - GP-wise Average Yield data for 2015-16

Season : KHARIF

Crop : RAGI

Source : UNIRRIGATED

District	Taluk	Gram Panchayath	Experiments (nos.)		Average Yield (in Kgs/Hect.)
			Planned	Analysed	
1	Chikmangalur				
	1	Kadur			
		1 Aanegere	4	4	1387
		2 Annigere	4	4	2076
		3 Antharagatte	4	4	1700
		4 Asandhi	4	4	2007
		5 Ballekere	4	4	1353
		6 Balliganur	4	4	1178
		7 Banur	4	4	1425
		8 Basoor	4	4	1028
		9 Biluvala	4	4	1647
		10 Bisilere	4	4	1573
		11 Bisleahalli	4	4	1176
		12 Cheelanahalli	4	4	1229
		13 Chikkaballekere	4	4	1618
		14 Chikkadevanur	4	4	1504
		15 Chikkangala	4	4	1586
		16 Choulahiriyur	4	4	1644
		17 Devanur	4	4	1234
		18 Emmedoddi	4	4	1319
		19 Ganganahalli	4	4	1361
		20 Garje	4	4	1345
		21 Giriypapura	4	4	1234
		22 Hirenallur	4	4	1406
		23 Hochihalli	4	4	1432
		24 Hulikere	4	4	1605
		25 Hullehalli	4	4	1343
		26 Jiganehalli	4	4	1133
		27 Jodihochihalli	4	4	1237
		28 Jodithimmapura	4	4	1642
		29 K.Bidare	4	4	1599
		30 Kadur (Rural)	4	4	1205
		31 Kalkere	4	4	1385
		32 Kamanakere	4	4	1621
		33 Keresante	4	4	1499
		34 Kunkanadu	4	4	1647
		35 Malleswara	4	4	1467
		36 Mathigatte	4	4	1440

Season : KHARIF

Crop : RAGI

Source : UNIRRIGATED

District	Taluk	Gram Panchayath	Experiments (nos.)		Average Yield (in Kgs/Hect.)		
			Planned	Analysed			
20x		37 Nagaralu	4	4	1446		
		38 Nagenahalli	4	4	1523		
		39 Nidaghatta	4	4	1398		
		40 Niduvalli	4	4	1144		
		41 Panchanahalli	4	4	1716		
		42 Pattanagere	4	4	1036		
		43 Pillenahalli	4	4	1382		
		44 Pura	4	4	1782		
		45 S.Bidare	4	4	1221		
		46 S.Madapur	4	4	1446		
		47 Sakrepatna	4	4	1525		
		48 Saraswatipura	4	4	1366		
		49 Singatagere	4	4	1483		
		50 Somanahalli	4	4	1533		
		51 Tangli	4	4	1499		
		52 Thimlapura	4	4	1567		
		53 Udugere	4	4	1461		
		54 Uligere	4	4	1358		
		55 V.Yaradakere	4	4	1713		
		56 Vakkalagere	4	4	1531		
		57 Y.Mallapura	4	4	1642		
		58 Yagati	4	4	1229		
		59 Yallambalase	4	4	1101		
			2 Tarikere				
				60 Ajjampura	4	4	1494
				61 Amrutapur	4	4	1742
				62 Anuvanahalli	4	4	1652
				63 Attimogge	4	4	1277
				64 Baggavalli	4	4	1759
				65 Baragenahalli	4	4	1252
				66 Bavikere	4	4	1581
				67 Begur	4	4	1320
				68 Belenahalli	4	4	1173
				69 Bettadahalli	4	4	1803
				70 Bukkambudhi	4	4	1607
				71 Cheeranahalli	4	4	1107
				72 Chikkanavangala	4	4	1432
				73 Doranalu	4	4	1161
				74 Gadihalli	4	4	1160
				75 Gopala	4	4	1549
				76 Gourapura	4	4	1425

Season : KHARIF

Crop : RAGI

Source : UNIRRIGATED

District	Taluk	Gram Panchayath	Experiments (nos.)		Average Yield (in Kgs/Hect.)
			Planned	Analysed	
		77 Gulladamane	4	4	1710
		78 Haadikere	4	4	2542
		79 Hunasagatta	4	4	1713
		80 Javur	4	4	1877
		81 Kallenahalli	4	4	2081
		82 Karakuchhi	4	4	1610
		83 Koranahalli	4	4	1271
		84 Koratekere	4	4	821
		85 Kudlur	4	4	1965
		86 Lakkavalli	4	4	1250
		87 Lingadahalli	4	4	1112
		88 Malalichennenahalli	4	4	1872
		89 Mugali	4	4	1125
		90 Narayanapura	4	4	1303
		91 Neralekere	4	4	1958
		92 Shivani	4	4	1169
		93 Shyanuboganhalli	4	4	1282
		94 Siddarahalli	4	4	1618
		95 Sokke	4	4	1116
		96 Sollapura	4	4	2158
		97 Sunnadahalli	4	4	1968
		98 Thyagadakatte	4	4	1157
		99 Udeva	4	4	2018

206


Director
Bul

REPORT

Table

Table

Year	Value	Unit	Category
2018	1157	4	28 Typhoid
2018	1088	4	27 Dengue
2018	2188	4	26 Malaria
2018	1118	4	25 Cholera
2018	1018	4	24 Typhoid
2018	1282	4	23 Dengue
2018	2108	4	22 Malaria
2018	1828	4	21 Cholera
2018	2302	4	20 Typhoid
2018	1128	4	19 Dengue
2018	1812	4	18 Malaria
2018	1112	4	17 Cholera
2018	1202	4	16 Typhoid
2018	1202	4	15 Dengue
2018	1202	4	14 Malaria
2018	1202	4	13 Cholera
2018	1202	4	12 Typhoid
2018	1202	4	11 Dengue
2018	1202	4	10 Malaria
2018	1202	4	9 Cholera
2018	1202	4	8 Typhoid
2018	1202	4	7 Dengue
2018	1202	4	6 Malaria
2018	1202	4	5 Cholera
2018	1202	4	4 Typhoid
2018	1202	4	3 Dengue
2018	1202	4	2 Malaria
2018	1202	4	1 Cholera

Handwritten signature and date.



Government of Karnataka
Directorate of Economics and Statistics

205

Modified National Agricultural Insurance Scheme - GP-wise Average Yield data for 2015-16

Season : KHARIF Crop : RAGI Source : UNIRRIGATED

District	Taluk	Gram Panchayath	Experiments (nos.)		Average Yield (in Kgs/Hect.)
			Planned	Analysed	
1 Chitradurga					
	1 Holalkere				
		1 Adanur	4	4	1909
		2 Andanuru	4	4	2343
		3 Arehalli	4	4	1986
		4 B.Durga	4	4	2380
		5 Bidarakere	4	4	1639
		6 Chikkaemmiganuru	4	4	1369
		7 Chikkajajur	4	4	1051
		8 Dummy	4	4	2312
		9 Gangasamudra	4	4	2491
		10 Gunderi	4	4	1631
		11 Gunjiganuru	4	4	2539
		12 H.D.Pura	4	4	1499
		13 Hireyammiganur	4	4	1308
		14 Madderu	4	4	1619
		15 Malladhihalli	4	4	2685
		16 Muthugaduru	4	4	2620
		17 N.G.Halli	4	4	1433
		18 R.Nulenu	4	4	1612
		19 Ramagiri	4	4	1723
		20 Shivaganga	4	4	1743
		21 Shivapura	4	4	2727
		22 T.Nulenu	4	4	1496
		23 Talikatte	4	4	2171
		24 Talya	4	4	1655
		25 Tekalavatti	4	4	1407
		26 Tuppadhalli	4	4	1797
		27 Upparigenahalli	4	4	1540
		28 Vishwanathanahalli	4	4	1173
	2 Hosadurga				
		29 Anivala	4	4	2380
		30 Attimage	4	4	2105
		31 Baguru	4	4	2126
		32 Ballalsamudra	4	4	2139
		33 Belagur	4	4	1826
		34 Bokikere	4	4	2131
		35 Chikkabyaladkere	4	4	2224

Season : KHARIF

Crop : RAGI

Source : UNIRRIGATED

204

District	Taluk	Gram Panchayath	Experiments (nos.)		Average Yield (in Kgs/Hect.)
			Planned	Analysed	
		36 Devapura	4	4	2092
		37 Devigere	4	4	1922
		38 Doddagatta	4	4	1668
		39 Doddakittadahalli	4	4	2232
		40 Doddathekalavatti	4	4	2253
		41 Guddadanerkere	4	4	1652
		42 Hebballi	4	4	1779
		43 Heggere	4	4	1846
		44 Hunavinadu	4	4	1499
		45 Jankal	4	4	1925
		46 Kabbala	4	4	1433
		47 Kainadu	4	4	1003
		48 Kanchipura	4	4	1790
		49 Kanguvalli	4	4	2046
		50 Karehalli	4	4	1438
		51 Kellodu	4	4	1846
		52 Kurubarahalli	4	4	2272
		53 Lakkihalli	4	4	1504
		54 Madadkere	4	4	1681
		55 Madhure	4	4	2033
		56 Mallappanahalli	4	4	2002
		57 Mattodu	4	4	2710
		58 S.Nerlakere	4	4	2147
		59 Sanehalli	4	4	1644
		60 Srirampura	4	4	1175
		61 Thandaga	4	4	1138

[Signature]
Director

50

Government of Karnataka
Directorate of Economics and Statistics

Modified National Agricultural Insurance Scheme - GP-wise Average Yield data for 2015-16

Season : KHARIF

Crop : MAIZE

Source : UNIRRIGATED

District	Taluk	Gram Panchayath	Experiments (nos.)		Average Yield (in Kgs/Hect.)
			Planned	Analysed	
1	Chitradurga				
	1	Chitradurga			
		1 Alagavadi	4	4	2259
		2 Alagatta	4	4	5150
		3 Annehal	4	4	2742
		4 Belagatta	4	4	2966
		5 Bharamasagara	4	4	2475
		6 Bheemasamudra	4	4	2281
		7 Bommenahalli	4	4	2988
		8 Chikkabennuru	4	4	1931
		9 Chikkagondanahalli	4	4	2481
		10 Chologatta	4	4	3338
		11 D.S.Halli	4	4	2788
		12 Dyamavvanahalli	4	4	2755
		13 G.R.Halli	4	4	3198
		14 Gonuru	4	4	2748
		15 Hireguntanoor	4	4	3171
		16 Hulluru	4	4	2950
		17 Ingaldal	4	4	2259
		18 Isamudra	4	4	3273
		19 Iyyanhalli	4	4	2955
		20 Janakonda	4	4	3543
		21 Kalagere	4	4	1726
		22 Kogunde	4	4	3548
		23 Kolahal	4	4	3807
		24 Kunabevu	4	4	2680
		25 Lakshmisagara	4	4	3602
		26 M.K.Hatti	4	4	2621
		27 Madakaripura	4	4	2394
		28 Madanayakanahalli	4	4	2702
		29 Medehalli	4	4	2227
		30 Muddapura	4	4	2144
		31 Siddapura	4	4	2869
		32 Sirigere	4	4	2880
		33 Sondekola	4	4	3236


49

Season : KHARIF

Crop : MAIZE

Source : UNIRRIGATED

District	Taluk	Gram Panchayath	Experiments (nos.)		Average Yield (in Kgs/Hect.)
			Planned	Analysed	
		34 Turuvanoor	4	4	1984
		35 Yalagodu	4	4	3365
	2 Holalkere	36 Adanur	4	4	4185
		37 Andanuru	4	4	4877
		38 Arehalli	4	4	4047
		39 B.Durga	4	4	5093
		40 Bidarakere	4	4	3850
		41 Chikkaemmiganuru	4	4	3842
		42 Chikkajajur	4	4	3694
		43 Chitrahalli	4	4	5306
		44 Dummy	4	4	3718
		45 Gangasamudra	4	4	4257
		46 Gunderi	4	4	3155
		47 Gunjiganuru	4	4	4902
		48 H.D.Pura	4	4	4799
		49 Hireyammiganur	4	4	3982
		50 Madderu	4	4	4178
		51 Malladhihalli	4	4	3985
		52 Muthugaduru	4	4	4281
		53 N.G.Halli	4	4	3767
		54 R.Nulenuru	4	4	4061
		55 Ramagiri	4	4	3323
		56 Shivaganga	4	4	4721
		57 Shivapura	4	4	3999
		58 T.Nulenuru	4	4	4247
		59 Talikatte	4	4	4503
		60 Talya	4	4	3837
		61 Tekalavatti	4	4	3990
		62 Tuppadhalli	4	4	4036
		63 Upparigenahalli	4	4	4505
		64 Vishwanathanahalli	4	4	5004


Director

Government of Karnataka
Directorate of Economics and Statistics

117

Modified National Agricultural Insurance Scheme - GP-wise Average Yield data for 2015-16

District	Taluk	Gram Panchayath	Experiments		Average Yield (in Kgs/Hect.)
			Planned	Analysed	
Crop : GROUNDNUT		Unirrigated	Season : KHARIF		
1 Chitradurga					
	1 Challakere				
		1 Jajuro	8	8	464
		2 Budnahatti	8	8	460
		3 Gowdagere	8	8	717
		4 Nagarengere	8	8	602
		5 Ghataparathi	8	8	376
		6 Mylanahalli	8	8	308
		7 Chowluru	8	8	496
		8 Meerasabiahalli	8	8	364
		9 Mannakote	8	8	447
		10 Nannivala	8	8	514
		11 Mallurahalli	8	8	568
		12 Nalagetanahatti	8	8	533
		13 Devareddihalli	8	8	565
		14 Herehalli	8	8	541
		15 Doddachellur	8	8	315
		16 Gowrasamudra	8	8	581
		17 N Mahadevapura	8	8	499
		18 Chennammanagathihall	8	8	526
		19 Doddauhalli	8	8	506
		20 Gopannahalli	8	8	530
		21 Dodderi	8	8	411
		22 Devaramarikunte	8	8	502
		23 Thalaku	8	8	483
		24 Thimmannanayakanakot	8	8	335
		25 Sanigere	8	8	378
		26 Ramajogihalli	8	8	373
		27 Siddeswaranadurga	8	8	346
		28 Somegudda	8	8	502
		29 Abbenahalli	8	8	622
		30 Renukapura	8	8	463
		31 Pagadalabanda	8	8	447
		32 Parashurampura	8	8	427
		33 P.Mahadevapura	8	8	317
		34 Bedareddihalli	8	8	477
		35 Obalapura	8	8	628
		36 Thimmappayyanahalli	8	8	520
		37 Neralagunte	8	8	483
		38 Belagere	8	8	317
		39 Nayakanahatti	8	8	481

District	Taluk	Gram Panchayath	Experiments		Average Yield (in Kgs/Hect.)
			Planned	Analysed	
116	2	Hiriyur			
		40 Yelanadu	8	8	592
		41 Hariyabbe	8	8	812
		42 Harthikote	8	8	909
		43 Gowdanahalli	8	8	571
		44 Dharmapura	8	8	859
		45 Gannayakanahalli	8	8	644
		46 Burujinaroppa	8	8	695
		47 Adivala	8	8	594
		48 Eshwaragere	8	8	748
		49 Dindavara	8	8	656
		50 Babbur	8	8	591
		51 Abbinahole	8	8	700
		52 M.D.Kote	8	8	744
		53 Yaraballi	8	8	659
		54 yalladakere	8	8	902
		55 Vanivilasapura	8	8	835
		56 Uduvalli	8	8	705
		57 Suragondanahalli	8	8	666
		58 Rangenahalli	8	8	803
		59 Ranganathapura	8	8	768
	60 P.D.Kote	8	8	702	
	61 Metikurke	8	8	741	
	62 Maskal	8	8	768	
	63 Maradihalli	8	8	900	
	64 Kunikere	8	8	1012	
	65 Khandenahalli	8	8	489	
	66 Kanajanahalli	8	8	720	
	67 Ikkanuru	8	8	648	
	68 Imangala	8	8	624	
	69 Javanagondanahalli	8	8	761	
	70 Kariyala	8	8	707	
	71 kashthuringappanaha	8	8	499	

District	Taluk	Gram Panchayath	Experiments		Average Yield (in Kgs/Hect.)
			Planned	Analysed	
3	Molakalmuru				
		72 J.B.Halli	8	8	468
		73 Konasagara	8	8	746
		74 B.G.Kere	8	8	870
		75 Santegudda	8	8	539
		76 Rampura	8	8	723
		77 Kondlahalli	8	8	1123
		78 Chikkerahalli	8	8	747
		79 Devasamudra	8	8	510
		80 Nerlahalli	8	8	618
		81 Rayapura	8	8	687
		82 Hanagal	8	8	499
		83 Nagasamudra	8	8	1021
		84 Tumakurlahalli	8	8	680
		85 Hirehalli	8	8	702
		86 Tammenahalli	8	8	524
		87 Siddapura	8	8	560

115


Director

11

Year	Month	Day	Temperature	Humidity	Wind Speed	Wind Direction	Clouds	Pressure	Visibility	Notes
1998	Jan	1	65	75	10	SE	Partly Cloudy	30.1	10	
1998	Jan	2	68	78	12	SE	Sunny	30.2	15	
1998	Jan	3	70	80	15	SE	Sunny	30.3	20	
1998	Jan	4	72	82	18	SE	Sunny	30.4	25	
1998	Jan	5	75	85	20	SE	Sunny	30.5	30	
1998	Jan	6	78	88	22	SE	Sunny	30.6	35	
1998	Jan	7	80	90	25	SE	Sunny	30.7	40	
1998	Jan	8	82	92	28	SE	Sunny	30.8	45	
1998	Jan	9	85	95	30	SE	Sunny	30.9	50	
1998	Jan	10	88	98	32	SE	Sunny	31.0	55	
1998	Jan	11	90	100	35	SE	Sunny	31.1	60	
1998	Jan	12	92	102	38	SE	Sunny	31.2	65	
1998	Jan	13	95	105	40	SE	Sunny	31.3	70	
1998	Jan	14	98	108	42	SE	Sunny	31.4	75	
1998	Jan	15	100	110	45	SE	Sunny	31.5	80	
1998	Jan	16	102	112	48	SE	Sunny	31.6	85	
1998	Jan	17	105	115	50	SE	Sunny	31.7	90	
1998	Jan	18	108	118	52	SE	Sunny	31.8	95	
1998	Jan	19	110	120	55	SE	Sunny	31.9	100	
1998	Jan	20	112	122	58	SE	Sunny	32.0	105	
1998	Jan	21	115	125	60	SE	Sunny	32.1	110	
1998	Jan	22	118	128	62	SE	Sunny	32.2	115	
1998	Jan	23	120	130	65	SE	Sunny	32.3	120	
1998	Jan	24	122	132	68	SE	Sunny	32.4	125	
1998	Jan	25	125	135	70	SE	Sunny	32.5	130	
1998	Jan	26	128	138	72	SE	Sunny	32.6	135	
1998	Jan	27	130	140	75	SE	Sunny	32.7	140	
1998	Jan	28	132	142	78	SE	Sunny	32.8	145	
1998	Jan	29	135	145	80	SE	Sunny	32.9	150	
1998	Jan	30	138	148	82	SE	Sunny	33.0	155	
1998	Jan	31	140	150	85	SE	Sunny	33.1	160	

2-15
1998

7

Government of Karnataka
Directorate of Economics and Statistics

Modified National Agricultural Insurance Scheme - GP-wise Average Yield data for 2015-16

137

District	Taluk	Gram Panchayath	Experiments		Average Yield (in Kgs/Hect.)
			Planned	Analysed	
Crop : SUNFLOWER			Season : KHARIF		
1 Chitradurga					
	1 Hiriya				
		1 Khandenahalli	4	4	343
		2 Abbinahole	4	4	449
		3 Babbur	4	4	305
		4 Dindavara	4	4	513
		5 Eshwaragere	4	4	429
		6 Gannayakanahalli	4	4	401
		7 Gowdanahalli	4	4	301
		8 Harthikote	4	4	462
		9 Imangala	4	4	397
		10 Javanagondanahalli	4	4	366
		11 Kanajanahalli	4	4	491
		12 Yaraballi	4	4	430
		13 Kunikere	4	4	422
		14 M.D.Kote	4	4	427
		15 Metikurke	4	4	307
		16 P.D.Kote	4	4	345
		17 Ranganathapura	4	4	351
		18 Ranganahalli	4	4	174
		19 Suragondanahalli	4	4	372
		20 Uduvalli	4	4	413
		21 Vanivilasapura	4	4	329
		22 yalladakere	4	4	322
		23 Yelanadu	4	4	280
		24 kashurirangappanaha	4	4	597


Director

249

Government of Karnataka
Directorate of Economics and Statistics

Modified National Agricultural Insurance Scheme - GP-wise Average Yield data for 2015-16
Season : KHARIF Crop : PADDY Source : UNIRRIGATED

District	Taluk	Gram Panchayath	Experiments (nos.)		Average Yield (in Kgs/Hect.)
			Planned	Analysed	
1	Dakshina Kannada				
	1	Belthangadi			
		1 Aladangadi	4	4	3947
		2 Andinje	4	4	3786
		3 Arambodi	4	4	4603
		4 Arasinamakki	4	4	4981
		5 Balanja	4	4	4713
		6 Bandaru	4	4	4880
		7 Barya	4	4	4254
		8 Belalu	4	4	4815
		9 Charmadi	4	4	5150
		10 Dharmasthala	4	4	4880
		11 Hosangadi	4	4	4919
		12 Ilanthila	4	4	4969
		13 Indabettu	4	4	4881
		14 Kaliya	4	4	4870
		15 Kalamanja	4	4	4760
		16 Kaniyooru	4	4	4534
		17 Kashipatna	4	4	4753
		18 Kokkada	4	4	5234
		19 Koyyuru	4	4	5437
		20 Kukkeddi	4	4	5186
		21 Kuvettu	4	4	4790
		22 Laila	4	4	4696
		23 Machina	4	4	4766
		24 Madanthyaruru	4	4	4614
		25 Maladi	4	4	4802
		26 Malavanthige	4	4	4886
		27 Marodi	4	4	4131
		28 Melanthabettu	4	4	4644
		29 Mithabagilu	4	4	4878
		30 Mundaje	4	4	4926
		31 Nada	4	4	4714
		32 Naravi	4	4	4642
		33 Neriya	4	4	4740

248

Season : KHARIF

Crop : PADDY

Source : UNIRRIGATED

District	Taluk	Gram Panchayath	Experiments (nos.)		Average Yield (in Kgs/Hect.)
			Planned	Analysed	
		34 Nidle	4	4	4802
		35 Padangadi	4	4	5520
		36 Patrame	4	4	4849
		37 Pudevettu	4	4	4869
		38 Shibaje	4	4	4580
		39 Shirlalu	4	4	4868
		40 Thannirupantha	4	4	4809
		41 Ujire	4	4	4852
		42 Venooru	4	4	4726
		43 Belthangadi	4	4	4890
	2 Bantval				
		44 Alike	4	4	4890
		45 Amtady	4	4	4064
		46 Ananthady	4	4	4774
		47 Badagabellur	4	4	5102
		48 Badagakajekar	4	4	5538
		49 Balepuni	4	4	4600
		50 Balthila	4	4	4676
		51 Chennaitthodi	4	4	4286
		52 Golthamajal	4	4	4284
		53 Idkidu	4	4	4646
		54 Ira	4	4	4694
		55 Kadeshwalya	4	4	4137
		56 Kanyana	4	4	3653
		57 Kariangala	4	4	4830
		58 Karopadi	4	4	5356
		59 Kavalamuduru	4	4	4940
		60 Kavalapaduru	4	4	5511
		61 Kedila	4	4	4755
		62 Kepu	4	4	3874
		63 Kolnadu	4	4	4807
		64 Kukkipadi	4	4	4714
		65 Kurnad	4	4	4599
		66 Manchi	4	4	4466
		67 Mani	4	4	4650
		68 Meramajalu	4	4	5118
		69 Narikombu	4	4	4294
		70 Naringana	4	4	5028

Season : KHARIF

Crop : PADDY

Source : UNIRRIGATED

247

District	Taluk	Gram Panchayath	Experiments (nos.)		Average Yield (in Kgs/Hect.)
			Planned	Analysed	
		71 Navooru	4	4	4942
		72 Pajiru	4	4	4862
		73 Panjikallu	4	4	4765
		74 Perne	4	4	4764
		75 Peruvai	4	4	4147
		76 Pilathabettu	4	4	4907
		77 Pudu	4	4	4771
		78 Punacha	4	4	4175
		79 Rayee	4	4	3673
		80 Sajipamooda	4	4	4549
		81 Sajipamunnuru	4	4	4630
		82 Sajipandu	4	4	4909
		83 Sangabettu	4	4	4562
		84 Sarapadi	4	4	4628
		85 Thumbe	4	4	5064
		86 Uli	4	4	4952
		87 Veerakamba	4	4	4568
		88 Vitla	4	4	4916
		89 Vitlamudnur	4	4	4730
		90 Vitlapadnur	4	4	4703
		91 Bantval purasabe	4	4	4341
		92 Pura Sabhe	4	4	4864
	3 Mangalore				
		93 Adyar	4	4	3022
		94 Aikala	4	4	2930
		95 Amblamogru	4	4	4334
		96 Bajpe	4	4	4207
		97 Balkunje	4	4	4194
		98 Belma	4	4	4740
		99 Beluvai	4	4	3144
		100 Boliyar	4	4	3657
		101 Chelairu	4	4	3822
		102 Daregudde	4	4	3214
		103 Ganjimata	4	4	2870
		104 Gurupura	4	4	2999
		105 Haleyangady	4	4	2893
		106 Harekala	4	4	4338
		107 Hosabrttu	4	4	3041

246

Season : KHARIF

Crop : PADDY

Source : UNIRRIGATED

District	Taluk	Gram Panchayath	Experiments (nos.)		Average Yield (in Kgs/Hect.)
			Planned	Analysed	
		108 Kallamundkur	4	4	3432
		109 Kandavara	4	4	2975
		110 Kemral	4	4	4173
		111 Kilpadi	4	4	4190
		112 Kinnigoli	4	4	3430
		113 Kinya	4	4	3071
		114 Konaje	4	4	3377
		115 Kotekar	4	4	3836
		116 Kuppepadava	4	4	3250
		117 Malavuru	4	4	3301
		118 Manjanady	4	4	2812
		119 Mennabettu	4	4	4063
		120 Moodushedde	4	4	4448
		121 Muchuru	4	4	3982
		122 Munnuru	4	4	3610
		123 Neermarga	4	4	3911
		124 Nellikaru	4	4	3141
		125 Padumarnad	4	4	3838
		126 Padupanambur	4	4	4035
		127 Paduperar	4	4	3335
		128 Paladka	4	4	3563
		129 Pavor	4	4	3572
		130 Permude	4	4	4283
		131 Puttige	4	4	3371
		132 Shirthady	4	4	3758
		133 Someshwara	4	4	2571
		134 Surinje	4	4	3863
		135 Talapady	4	4	3250
		136 Tenkamijaru	4	4	3894
		137 Ulaibettu	4	4	3157
		138 Yedapadavu	4	4	3811
		139 Yekkaru	4	4	2583
		140 Mulki (NP)	4	4	4173
		141 Ullalu (Nagar Sabe)	4	4	3707
		142 Mudabidre (Purasabe)	4	4	4465
		143 Mangalore City Corp.	4	4	3238
	4 Puttur				
		144 Alankaru	4	4	4519

Season : KHARIF

Crop : PADDY

Source : UNIRRIGATED

245

District	Taluk	Gram Panchayath	Experiments (nos.)		Average Yield (in Kgs/Hect.)
			Planned	Analysed	
		145 Ariyadka	4	4	4276
		146 Aryapu	4	4	3889
		147 Bajathuru	4	4	3981
		148 Balnadu	4	4	4293
		149 Bannuru	4	4	3516
		150 Belanduru	4	4	4277
		151 Bettampady	4	4	4673
		152 Golihottu	4	4	3952
		153 Hirebandadi	4	4	3646
		154 Kabaka	4	4	4143
		155 Kadaba	4	4	4050
		156 Kaniyuru	4	4	4129
		157 Kedambadi	4	4	4662
		158 Kodimbadi	4	4	4390
		159 Kolthige	4	4	3896
		160 Kombaru	4	4	3338
		161 Kutrupady	4	4	4294
		162 Munduru	4	4	4855
		163 Narimogru	4	4	4692
		164 Nelyady	4	4	4615
		165 Nettanige Mudnuru	4	4	4324
		166 Noojibalthila	4	4	3359
		167 Panaje	4	4	4400
		168 Perabe	4	4	3940
		169 Ramakunja	4	4	3717
		170 Savanuru	4	4	3684
		171 Uppinangady	4	4	4376
		172 Koukradi	4	4	4369
	5 Sulya				
		173 Aranthodu	4	4	5316
		174 Balpa	4	4	4403
		175 Bellare	4	4	5146
		176 Yedamangala	4	4	4277
		177 Yenmuru	4	4	3264


Director

Source: UNRATED

City: RAGBY

in KHARR

Account No.	Account Name	Account Type	Account Status	Account Balance	Account Description
4375	4375	A	4		
4376	4376	A	4		
4377	4377	A	4		
4378	4378	A	4		
4379	4379	A	4		
4380	4380	A	4		
4381	4381	A	4		
4382	4382	A	4		
4383	4383	A	4		
4384	4384	A	4		
4385	4385	A	4		
4386	4386	A	4		
4387	4387	A	4		
4388	4388	A	4		
4389	4389	A	4		
4390	4390	A	4		
4391	4391	A	4		
4392	4392	A	4		
4393	4393	A	4		
4394	4394	A	4		
4395	4395	A	4		
4396	4396	A	4		
4397	4397	A	4		
4398	4398	A	4		
4399	4399	A	4		
4400	4400	A	4		
4401	4401	A	4		
4402	4402	A	4		
4403	4403	A	4		
4404	4404	A	4		
4405	4405	A	4		
4406	4406	A	4		
4407	4407	A	4		
4408	4408	A	4		
4409	4409	A	4		
4410	4410	A	4		
4411	4411	A	4		
4412	4412	A	4		
4413	4413	A	4		
4414	4414	A	4		
4415	4415	A	4		
4416	4416	A	4		
4417	4417	A	4		
4418	4418	A	4		
4419	4419	A	4		
4420	4420	A	4		
4421	4421	A	4		
4422	4422	A	4		
4423	4423	A	4		
4424	4424	A	4		
4425	4425	A	4		
4426	4426	A	4		
4427	4427	A	4		
4428	4428	A	4		
4429	4429	A	4		
4430	4430	A	4		
4431	4431	A	4		
4432	4432	A	4		
4433	4433	A	4		
4434	4434	A	4		
4435	4435	A	4		
4436	4436	A	4		
4437	4437	A	4		
4438	4438	A	4		
4439	4439	A	4		
4440	4440	A	4		
4441	4441	A	4		
4442	4442	A	4		
4443	4443	A	4		
4444	4444	A	4		
4445	4445	A	4		
4446	4446	A	4		
4447	4447	A	4		
4448	4448	A	4		
4449	4449	A	4		
4450	4450	A	4		
4451	4451	A	4		
4452	4452	A	4		
4453	4453	A	4		
4454	4454	A	4		
4455	4455	A	4		
4456	4456	A	4		
4457	4457	A	4		
4458	4458	A	4		
4459	4459	A	4		
4460	4460	A	4		
4461	4461	A	4		
4462	4462	A	4		
4463	4463	A	4		
4464	4464	A	4		
4465	4465	A	4		
4466	4466	A	4		
4467	4467	A	4		
4468	4468	A	4		
4469	4469	A	4		
4470	4470	A	4		
4471	4471	A	4		
4472	4472	A	4		
4473	4473	A	4		
4474	4474	A	4		
4475	4475	A	4		
4476	4476	A	4		
4477	4477	A	4		
4478	4478	A	4		
4479	4479	A	4		
4480	4480	A	4		
4481	4481	A	4		
4482	4482	A	4		
4483	4483	A	4		
4484	4484	A	4		
4485	4485	A	4		
4486	4486	A	4		
4487	4487	A	4		
4488	4488	A	4		
4489	4489	A	4		
4490	4490	A	4		
4491	4491	A	4		
4492	4492	A	4		
4493	4493	A	4		
4494	4494	A	4		
4495	4495	A	4		
4496	4496	A	4		
4497	4497	A	4		
4498	4498	A	4		
4499	4499	A	4		
4500	4500	A	4		

349

Government of Karnataka
Directorate of Economics and Statistics

Modified National Agricultural Insurance Scheme - GP-wise Average Yield data for 2015-16

District	Taluk	Gram Panchayath	Experiments		Average Yield
			Planned	Analysed	
Crop : PADDY			Season : KHARIF		
1 Davanagere					
	1 Harihara				
		1 Bannikodu	4	4	3882
		2 Belludi	4	4	5467
		3 Devarabelakeri	4	4	7237
		4 Guttur	4	4	5584
		5 Halivana	4	4	6060
		6 Hanagawadi	4	4	5651
		7 Haralahalli	4	4	5609
		8 Harlapur	4	4	7694
		9 Holesirigere	4	4	7529
		10 Gigalli	4	4	6098
		11 K.Bevinahalli	4	4	7546
		12 Kadaranayakanahalli	4	4	5088
		13 Kokkanur	4	4	9050
		14 Kondaggi	4	4	5818
		15 Kumbalur	4	4	6716
		16 Kunibelakere	4	4	7371
		17 Malebennur	4	4	5693
		18 Nandigavi	4	4	5679
		19 Rajanahalli	4	4	5818
		20 Salakatte	4	4	7236
		21 Sarathi	4	4	7265
		22 Vasana	4	4	5284
		23 Yelavatti	4	4	7271
		24 Yelehole	4	4	5075


Director

Ministry of Education, Science and Technology
 Ministry of Agricultural Extension Services - 1994-95
 Field data for 1993-94

Crop	Area (ha)	Yield (kg/ha)	Production (kg)	
			Area	Yield
1. Wheat	1000	1000	1000	1000
2. Rice	1000	1000	1000	1000
3. Maize	1000	1000	1000	1000
4. Sorghum	1000	1000	1000	1000
5. Millet	1000	1000	1000	1000
6. Jowar	1000	1000	1000	1000
7. Bajra	1000	1000	1000	1000
8. Pearl Millet	1000	1000	1000	1000
9. Finger Millet	1000	1000	1000	1000
10. Cowpea	1000	1000	1000	1000
11. Mungbean	1000	1000	1000	1000
12. Soybean	1000	1000	1000	1000
13. Chickpea	1000	1000	1000	1000
14. Pigeonpea	1000	1000	1000	1000
15. Green Gram	1000	1000	1000	1000
16. Black Gram	1000	1000	1000	1000
17. Lentil	1000	1000	1000	1000
18. Kidney Bean	1000	1000	1000	1000
19. Broad Bean	1000	1000	1000	1000
20. Peas	1000	1000	1000	1000
21. Vigna	1000	1000	1000	1000
22. Arhar	1000	1000	1000	1000
23. Urad	1000	1000	1000	1000
24. Moong	1000	1000	1000	1000
25. Chana	1000	1000	1000	1000
26. Guar	1000	1000	1000	1000
27. Cowpea	1000	1000	1000	1000
28. Mungbean	1000	1000	1000	1000
29. Soybean	1000	1000	1000	1000
30. Chickpea	1000	1000	1000	1000
31. Pigeonpea	1000	1000	1000	1000
32. Green Gram	1000	1000	1000	1000
33. Black Gram	1000	1000	1000	1000
34. Lentil	1000	1000	1000	1000
35. Kidney Bean	1000	1000	1000	1000
36. Broad Bean	1000	1000	1000	1000
37. Peas	1000	1000	1000	1000
38. Vigna	1000	1000	1000	1000
39. Arhar	1000	1000	1000	1000
40. Urad	1000	1000	1000	1000
41. Moong	1000	1000	1000	1000
42. Chana	1000	1000	1000	1000
43. Guar	1000	1000	1000	1000
44. Cowpea	1000	1000	1000	1000
45. Mungbean	1000	1000	1000	1000
46. Soybean	1000	1000	1000	1000
47. Chickpea	1000	1000	1000	1000
48. Pigeonpea	1000	1000	1000	1000
49. Green Gram	1000	1000	1000	1000
50. Black Gram	1000	1000	1000	1000
51. Lentil	1000	1000	1000	1000
52. Kidney Bean	1000	1000	1000	1000
53. Broad Bean	1000	1000	1000	1000
54. Peas	1000	1000	1000	1000
55. Vigna	1000	1000	1000	1000
56. Arhar	1000	1000	1000	1000
57. Urad	1000	1000	1000	1000
58. Moong	1000	1000	1000	1000
59. Chana	1000	1000	1000	1000
60. Guar	1000	1000	1000	1000
61. Cowpea	1000	1000	1000	1000
62. Mungbean	1000	1000	1000	1000
63. Soybean	1000	1000	1000	1000
64. Chickpea	1000	1000	1000	1000
65. Pigeonpea	1000	1000	1000	1000
66. Green Gram	1000	1000	1000	1000
67. Black Gram	1000	1000	1000	1000
68. Lentil	1000	1000	1000	1000
69. Kidney Bean	1000	1000	1000	1000
70. Broad Bean	1000	1000	1000	1000
71. Peas	1000	1000	1000	1000
72. Vigna	1000	1000	1000	1000
73. Arhar	1000	1000	1000	1000
74. Urad	1000	1000	1000	1000
75. Moong	1000	1000	1000	1000
76. Chana	1000	1000	1000	1000
77. Guar	1000	1000	1000	1000
78. Cowpea	1000	1000	1000	1000
79. Mungbean	1000	1000	1000	1000
80. Soybean	1000	1000	1000	1000
81. Chickpea	1000	1000	1000	1000
82. Pigeonpea	1000	1000	1000	1000
83. Green Gram	1000	1000	1000	1000
84. Black Gram	1000	1000	1000	1000
85. Lentil	1000	1000	1000	1000
86. Kidney Bean	1000	1000	1000	1000
87. Broad Bean	1000	1000	1000	1000
88. Peas	1000	1000	1000	1000
89. Vigna	1000	1000	1000	1000
90. Arhar	1000	1000	1000	1000
91. Urad	1000	1000	1000	1000
92. Moong	1000	1000	1000	1000
93. Chana	1000	1000	1000	1000
94. Guar	1000	1000	1000	1000
95. Cowpea	1000	1000	1000	1000
96. Mungbean	1000	1000	1000	1000
97. Soybean	1000	1000	1000	1000
98. Chickpea	1000	1000	1000	1000
99. Pigeonpea	1000	1000	1000	1000
100. Green Gram	1000	1000	1000	1000

Government of Karnataka

Directorate of Economics and Statistics

Modified National Agricultural Insurance Scheme - GP-wise Average Yield data for 2015-16

Season : KHARIF

Crop : MAIZE

Source : IRRIGATED

District	Taluk	Gram Panchayath	Experiments (nos.)		Average Yield (in Kgs/Hect.)
			Planned	Analysed	
1 Davanagere					
	1 Davanagere				
		1 Aalur	4	4	3125
		2 Anaberu	4	4	5928
		3 Anagodu	4	4	5927
		4 Anaji	4	4	4798
		5 Attigere	4	4	3688
		6 Avaragolla	4	2	5295 *
		7 Bada	4	4	7694
		8 Basavanhal	4	2	7356 *
		9 Belavanur	4	4	5438
		10 Bethuru	4	4	5898
		11 Doddabathi	4	4	5226
		12 Gopanalu	4	4	4131
		13 Gudhal	4	4	6438
		14 Hadadi	4	4	4189
		15 Hebbalu	4	4	6180
		16 Hemmanabethur	4	4	5774
		17 Honnur	4	4	4549
		18 Huchhavvanahalli	4	4	4662
		19 Hulikatte	4	4	3983
		20 Igoor	4	4	4932
		21 Kadajji	4	4	4241
		22 Kadlebalu	4	4	5361
		23 Kaidale	4	4	6273
		24 Kakkaragolla	4	4	5058
		25 Kanagondanahalli	4	4	4668
		26 Kandagal	4	4	3846
		27 Kandanakovi	4	4	5745
		28 Kodaganur	4	4	2870
		29 Kukkawada	4	4	5050
		30 Kurki	4	4	4786
		31 Likikere	4	4	5000
		32 Malalakere	4	0	*
		33 Matti	4	4	4592

69

Season : KHARIF

Crop : MAIZE

Source : IRRIGATED

District	Taluk	Gram Panchayath	Experiments (nos.)		Average Yield (in Kgs/Hect.)
			Planned	Analysed	
		34 Mayakonda	4	4	3345
		35 Mudahadadi	4	4	5930
		36 Naraganahalli	4	4	4215
		37 Nerlige	4	4	6267
		38 Shiramagondanahalli	4	4	4831
		39 Shyagale	4	4	3551
		40 Tolahunse	4	4	4921
	2	Harappanahalli			
		41 Adavihalli	4	4	2287
		42 Anajigere	4	4	3904
		43 Arasikere	4	4	4531
		44 Bagali	4	4	4890
		45 Bennihalli	4	4	4768
		46 Chatnihalli	4	4	3878
		47 Chigateri	4	4	3551
		48 Chirasthahalli	4	4	3815
		49 Duggavathi	4	4	3309
		50 Gundagathi	4	4	1812
		51 Halavagalu	4	4	3240
		52 Harakanalu	4	4	4020
		53 Hiremegalagere	4	4	3361
		54 Hosakote	4	4	3388
		55 Huchhangidurga	4	4	3954
		56 K.Kallahalli	4	4	4162
		57 Kadabageri	4	4	4834
		58 Kanchikeri	4	4	2934
		59 Kulahalli	4	4	5343
		60 Kunchur	4	4	3061
		61 Madlageri	4	4	4499
		62 Mattihalli	4	4	3256
		63 Mydur	4	4	2924
		64 Nandibevur	4	4	3114
		65 Nichhavvanahalli	4	4	3140
		66 Nilagunda	4	4	4505
		67 Nittur	4	4	1718
		68 Punabagatta	4	4	3483
		69 Ragimasalawada	4	4	1555
		70 Sasvihalli	4	4	5005

Season : KHARIF

Crop : MAIZE

Source : IRRIGATED

68

District	Taluk	Gram Panchayath	Experiments (nos.)		Average Yield (in Kgs/Hect.)
			Planned	Analysed	
		71 Shingrihalli	4	4	2039
		72 Telagi	4	4	3553
		73 Thaudur	4	4	3240
		74 Togarikatte	4	4	4926
		75 Yadihalli	4	4	906



Director

Item	Unit	Quantity	Price	Total
11	kg	1000	1.50	1500
12	kg	1000	1.50	1500
13	kg	1000	1.50	1500
14	kg	1000	1.50	1500
15	kg	1000	1.50	1500
16	kg	1000	1.50	1500
17	kg	1000	1.50	1500

Total

40

Government of Karnataka

Directorate of Economics and Statistics

Modified National Agricultural Insurance Scheme - GP-wise Average Yield data for 2015-16

Season : KHARIF

Crop : MAIZE

Source : UNIRRIGATED

District	Taluk	Gram Panchayath	Experiments (nos.)		Average Yield (in Kgs/Hect.)
			Planned	Analysed	
1	Davanagere				
	1	Channagiri			
		1 Agarabannihatti	4	4	4308
		2 Ajjihalli	4	4	4260
		3 Belliganur	4	4	3791
		4 Bulasagara	4	4	3780
		5 Channeshapura	4	4	3877
		6 Chikkagangur	4	4	3990
		7 Dagainakatte	4	4	3856
		8 Devarahalli	4	4	4017
		9 Doddabbigere	4	4	5986
		10 Durvigere	4	4	3006
		11 Garaga	4	4	4050
		12 Goppenahalli	4	4	3451
		13 Hebbalagere	4	4	4152
		14 Hiremalali	4	4	3850
		15 Hodigere	4	4	3969
		16 Honnebaghi	4	4	3438
		17 Ittige	4	4	3985
		18 Joladal	4	4	4605
		19 Kabbala	4	4	4198
		20 Kagathur	4	4	3823
		21 Kakanur	4	4	3861
		22 Kanchiganal	4	4	4063
		23 Kariganur	4	0	*
		24 .Kempanahalli	4	4	3942
		25 Karekatte	4	4	4179
		26 Kogalur	4	4	1809
		27 Kondadahalli	4	4	3564
		28 Koratikere	4	4	3775
		29 Kotehal	4	4	4071



Season : KHARIF

Crop : MAIZE

Source : UNIRRIGATED

District	Taluk	Gram Panchayath	Experiments (nos.)		Average Yield (in Kgs/Hect.)
			Planned	Analysed	
		30 Lingadahalli	4	4	3990
		31 Mallapura	4	4	3020
		32 Maravanji	4	4	3354
		33 Medikere	4	4	3775
		34 Mudigere	4	4	4368
		35 Nalkudre	4	4	4248
		36 Nallur	4	4	3888
		37 Navilehal	4	0	*
		38 Nellohankalu	4	4	2950
		39 Nilogal	4	4	3343
		40 Nuggihalli	4	4	3953
		41 Pandomatti	4	4	3990
		42 Rajagondanahalli	4	4	3322
		43 Rudrapura	4	4	4233
		44 Santhebennur	4	4	6048
		45 Siddanamata	4	4	3694
		46 Somlapura	4	4	3936
		47 Tanigere	4	4	2721
		48 Tavarekere	4	4	3284
		49 Thippagondanahalli	4	4	3260
		50 Tyavanagi	4	0	*
		51 Vadnal	4	4	4206
		52 Hosakere	4	4	4115
		53 Komaranahalli	4	4	4071
	2 Harihara				
		54 Bannikodu	4	4	1246
		55 Belludi	4	4	1974
		56 Banavalli	4	4	2001
		57 Devarabelakeri	4	4	1478
		58 Guttur	4	4	1917
		59 Halivana	4	4	1672
		60 Hanagawadi	4	4	1494
		61 Haralahalli	4	4	2170
		62 Harlapur	4	4	1650

Season : KHARIF

Crop : MAIZE

Source : UNIRRIGATED

District	Taluk	Gram Panchayath	Experiments (nos.)		Average Yield (in Kgs/Hect.)
			Planned	Analysed	
		63 Holesirigere	4	4	2793
		64 Gigalli	4	4	759
		65 K.Bevinahalli	4	4	1815
		66 Kadaranayakanahalli	4	4	3564
		67 Kokkanur	4	4	2481
		68 Kondaggi	4	4	2313
		69 Kumbalur	4	0	*
		70 Kunibelakere	4	0	*
		71 Malebennur	4	4	2303
		72 Nandigavi	4	4	2194
		73 Rajanahalli	4	4	2357
		74 Salakatte	4	4	1757
		75 Sarathi	4	4	2017
		76 Vasana	4	4	1068
		77 Yelavatti	4	4	3505
		78 Yelehole	4	4	5384
		79 Sirigere	4	4	2793
	3	Harappanahalli			
		80 Adavihalli	4	4	1758
		81 Anajigere	4	4	3009
		82 Arasikere	4	4	3640
		83 Bagali	4	4	3678
		84 Bennihalli	4	4	2513
		85 Chatnihalli	4	4	3020
		86 Chigateri	4	4	2642
		87 Chirasthahalli	4	4	782
		88 Duggavathi	4	4	1533
		89 Gundagathi	4	4	2966
		90 Halavagalu	4	4	1381
		91 Harakanalu	4	4	3052
		92 Hiremegalagere	4	4	1677
		93 Hosakote	4	4	3007
		94 Huchhangidurga	4	4	3214
		95 K.Kallahalli	4	4	2792

37

Season : KHARIF

Crop : MAIZE

Source : UNIRRIGATED

District	Taluk	Gram Panchayath	Experiments (nos.)		Average Yield (in Kgs/Hect.)
			Planned	Analysed	
		96 Kadabageri	4	4	2381
		97 Kanchikeri	4	4	1672
		98 Kulahalli	4	4	5403
		99 Kunchur	4	4	1823
		100 Madlageri	4	4	3246
		101 Mattihalli	4	4	2270
		102 Mydur	4	4	1693
		103 Nandibevur	4	4	1860
		104 Nichhavvanahalli	4	4	1618
		105 Nilagunda	4	4	3591
		106 Nittur	4	4	1758
		107 Punabagatta	4	4	1742
		108 Ragimasalawada	4	4	1715
		109 Sasvihalli	4	4	2901
		110 Shingrihalli	4	4	1650
		111 Telagi	4	4	1634
		112 Thaudur	4	4	1095
		113 Togarikatte	4	4	4039
		114 Yadihalli	4	4	340
	4 Honnali				
		115 Aravagatte	4	4	669
		116 Arakere	4	4	1262
		117 Bennikolu	4	0	*
		118 Basavanahalli	4	4	1073
		119 Belagutti	4	4	2739
		120 Bilimallue	4	4	1329
		121 Benakanahalli	4	4	1287
		122 Biragondanahalli	4	4	1033
		123 Chatnihalli	4	4	1003
		124 Chi.Kadadakatte	4	4	1249
		125 Chilluru	4	4	1184
		126 Chinnikatte	4	4	1607
		127 Ganganakote	4	4	910
		128 Govinakovi	4	4	1119

Season : KHARIF

Crop : MAIZE

Source : UNIRRIGATED

District	Taluk	Gram Panchayath	Experiments (nos.)		Average Yield (in Kgs/Hect.)
			Planned	Analysed	
		129 Guddehalli	4	4	5473
		130 H.Gopagondanahalli	4	4	728
		131 H.Kadadakatte	4	4	706
		132 Hanumasagara	4	4	1084
		133 Haranahalli	4	4	609
		134 Hattur	4	4	879
		135 Heregonigere	4	4	1144
		136 Hosahalli	4	2	1154 *
		137 Hunasagatta	4	4	2758
		138 Kammaragatte	4	4	1327
		139 Kattige	4	4	1435
		140 Kenchigoppa	4	4	1796
		141 Kulgatte	4	4	1321
		142 Kulambi	4	0	*
		143 Kumbaluru	4	2	1370 *
		144 Kundur	4	4	2575
		145 Kunkovi	4	4	1248
		146 Kysenakere	4	4	1451
		147 Lingapura	4	0	*
		148 Masadi	4	4	1747
		149 Muttenahalli	4	2	2028 *
		150 Nymathi	4	4	1752
		151 Palavanahalli	4	4	1170
		152 Rampura	4	4	1095
		153 Sasevihalli	4	4	1014
		154 Savalanga	4	4	1494
		155 Sorathur	4	4	572
		156 Surahonne	4	4	1618
		157 T.Gopagondanahalli	4	4	1192
		158 Thimmalapura	4	4	2651
		159 Vadeyarahattur	4	4	1364
		160 Yekkanahalli	4	2	1807 *
		161 Yeraganal	4	4	3235

35

Season : KHARIF


Crop : MAIZE

Source : UNIRRIGATED

District	Taluk	Gram Panchayath	Experiments (nos.)		Average Yield (in Kgs/Hect.)
			Planned	Analysed	
	5 Jagur				
		162 Anaburu	4	4	1904
		163 Asagodu	4	4	1834
		164 Basavanakote	4	4	1181
		165 Bidarakere	4	4	1780
		166 Bilichodu	4	4	5015
		167 Bistuvalli	4	4	1311
		168 Devikere	4	4	4799
		169 Diddigi	4	4	1877
		170 Dhonohalli	4	4	2103
		171 Gurusiddapur	4	4	3198
		172 Guttidurga	4	4	3009
		173 Halekallu	4	4	1354
		174 Hanamantapura	4	4	2939
		175 Heremallanahole	4	4	1408
		176 Hosakere	4	4	2330
		177 Kaledevarapura	4	4	1364
		178 Kichenahalli	4	4	2394
		179 Kyasenahalli	4	4	2691
		180 Musthur	4	4	2656
		181 Pallagatte	4	4	1440
		182 Sokke	4	4	3295
		183 Thoranagatte	4	4	2801



Director



231

Government of Karnataka
Directorate of Economics and Statistics

Modified National Agricultural Insurance Scheme - GP-wise Average Yield data for 2015-16

Season : KHARIF

Crop : PADDY

Source : UNIRRIGATED

District	Taluk	Gram Panchayath	Experiments (nos.)		Average Yield (in Kgs/Hect.)
			Planned	Analysed	
1	Dharwad				
	1 Dharwad				
		1 Aravatagi	4	4	377
		2 Belur	4	4	203
		3 Binachi	4	4	449
		4 Devarahubballi	4	4	126
		5 Halligere	4	4	84
		6 Honnapur	4	4	106
		7 Kadabagatti	4	4	410
		8 Kelikeri	4	4	68
		9 Kottur	4	4	296
		10 Kyarikoppa	4	4	104
		11 Madanabhavi	4	4	494
		12 Mummighatti	4	4	945
		13 Managundi	4	4	0
		14 Mandihal	4	4	389
		15 Mughad	4	4	67
		16 Narendra	4	4	698
		17 Nigadi	4	4	0
		18 Rampura	4	4	345
		19 Thegur	4	4	542
		20 Yerikoppa	4	4	0
		21 Dharawad & Hubli (M)	4	4	0
		22 Alavara (Purasabe)	4	4	389
	2 Kalghatagi				
		23 Bammighatti	4	4	126
		24 Beeravalli	4	4	126
		25 Beguru	4	4	52
		26 Belavantara	4	4	403
		27 Dasthikoppa	4	4	138
		28 Devalingekoppa	4	4	46
		29 Devikoppa	4	4	142
		30 G.Basavanakoppa	4	4	52
		31 Galagi	4	4	0
		32 Gambyapura	4	4	32

230

Season : KHARIF

Crop : PADDY

Source : UNIRRIGATED

District	Taluk	Gram Panchayath	Experiments (nos.)		Average Yield (in Kgs/Hect.)
			Planned	Analysed	
		33 Gangighatti	4	4	115
		34 Guddadahulikatti	4	4	139
		35 Herehonalli	4	4	0
		36 Jinnur	4	4	135
		37 Kuruvinakoppa	4	4	0
		38 Madakihonnali	4	4	377
		39 Mishrikote	4	4	186
		40 Mukkalu	4	4	130
		41 Muthagi	4	4	47
		42 Sangameshwara	4	4	227
		43 Sulikatti	4	4	254
		44 Surashettikoppa	4	4	130
		45 Tabakadahonnali	4	4	87
		46 Tambur	4	4	130
		47 Tavaragere	4	4	128
		48 Ugginakere	4	4	144
		49 Kalghatagi (NP)	4	4	403


Director

67

Government of Karnataka

Directorate of Economics and Statistics

Modified National Agricultural Insurance Scheme - GP-wise Average Yield data for 2015-16

Season : KHARIF

Crop : MAIZE

Source : IRRIGATED

District	Taluk	Gram Panchayath	Experiments (nos.)		Average Yield (in Kgs/Hect.)
			Planned	Analysed	
1 Dharwad					
	1 Navalagund				
		1 Alagawadi	4	4	1981
		2 Belavatagi	4	4	1107
		3 Badrapur	4	0	*
		4 Gudisagara	4	4	2798
		5 Gumagol	4	4	1122
		6 Halakusugal	4	4	2060
		7 Hallikeri	4	4	3214
		8 Hebbal	4	4	1230
		9 Ibrahimpur	4	0	*
		10 Javoor	4	4	2147
		11 kalawada	4	4	862
		12 Morab	4	4	806
		13 Nayakannur	4	4	751
		14 Shilawadi	4	4	817
		15 Shirkol	4	4	1375
		16 Shirur	4	4	1212
		17 Shisuvinahalli	4	0	*
		18 Thadahal	4	4	817
		19 Thirlapur	4	4	883
		20 Tuppadakurahatti	4	0	*
		21 Yemnoor	4	4	1865
		22 Navalagunda (CMC)	4	4	2013

* indicates experiments lost due to non-availability of crop.


Director

22

Department of Statistics
University of Economics and Statistics

Medical Faculty Agricultural Research Station - 01 - with average yield data for 2012-13

Season	Yield	Area Irrigated	Yield (ton/ha)	Area Irrigated (ha)
1	1200	100	12.00	100
2	1300	100	13.00	100
3	1400	100	14.00	100
4	1500	100	15.00	100
5	1600	100	16.00	100
6	1700	100	17.00	100
7	1800	100	18.00	100
8	1900	100	19.00	100
9	2000	100	20.00	100
10	2100	100	21.00	100
11	2200	100	22.00	100
12	2300	100	23.00	100
13	2400	100	24.00	100
14	2500	100	25.00	100
15	2600	100	26.00	100
16	2700	100	27.00	100
17	2800	100	28.00	100
18	2900	100	29.00	100
19	3000	100	30.00	100
20	3100	100	31.00	100
21	3200	100	32.00	100
22	3300	100	33.00	100
23	3400	100	34.00	100
24	3500	100	35.00	100
25	3600	100	36.00	100
26	3700	100	37.00	100
27	3800	100	38.00	100
28	3900	100	39.00	100
29	4000	100	40.00	100
30	4100	100	41.00	100
31	4200	100	42.00	100
32	4300	100	43.00	100
33	4400	100	44.00	100
34	4500	100	45.00	100
35	4600	100	46.00	100
36	4700	100	47.00	100
37	4800	100	48.00	100
38	4900	100	49.00	100
39	5000	100	50.00	100
40	5100	100	51.00	100
41	5200	100	52.00	100
42	5300	100	53.00	100
43	5400	100	54.00	100
44	5500	100	55.00	100
45	5600	100	56.00	100
46	5700	100	57.00	100
47	5800	100	58.00	100
48	5900	100	59.00	100
49	6000	100	60.00	100
50	6100	100	61.00	100
51	6200	100	62.00	100
52	6300	100	63.00	100
53	6400	100	64.00	100
54	6500	100	65.00	100
55	6600	100	66.00	100
56	6700	100	67.00	100
57	6800	100	68.00	100
58	6900	100	69.00	100
59	7000	100	70.00	100
60	7100	100	71.00	100
61	7200	100	72.00	100
62	7300	100	73.00	100
63	7400	100	74.00	100
64	7500	100	75.00	100
65	7600	100	76.00	100
66	7700	100	77.00	100
67	7800	100	78.00	100
68	7900	100	79.00	100
69	8000	100	80.00	100
70	8100	100	81.00	100
71	8200	100	82.00	100
72	8300	100	83.00	100
73	8400	100	84.00	100
74	8500	100	85.00	100
75	8600	100	86.00	100
76	8700	100	87.00	100
77	8800	100	88.00	100
78	8900	100	89.00	100
79	9000	100	90.00	100
80	9100	100	91.00	100
81	9200	100	92.00	100
82	9300	100	93.00	100
83	9400	100	94.00	100
84	9500	100	95.00	100
85	9600	100	96.00	100
86	9700	100	97.00	100
87	9800	100	98.00	100
88	9900	100	99.00	100
89	10000	100	100.00	100
90	10100	100	101.00	100
91	10200	100	102.00	100
92	10300	100	103.00	100
93	10400	100	104.00	100
94	10500	100	105.00	100
95	10600	100	106.00	100
96	10700	100	107.00	100
97	10800	100	108.00	100
98	10900	100	109.00	100
99	11000	100	110.00	100
100	11100	100	111.00	100

Yield (ton/ha) = Yield (kg/ha) / 100

22

34

Government of Karnataka
Directorate of Economics and Statistics

Modified National Agricultural Insurance Scheme - GP-wise Average Yield data for 2015-16

Season : KHARIF

Crop : MAIZE

Source : UNIRRIGATED

District	Taluk	Gram Panchayath	Experiments (nos.)		Average Yield (in Kgs/Hect.)
			Planned	Analysed	
1 Dharwad					
	1 Kalghatagi				
		1 Bammighatti	4	4	1605
		2 Beeravalli	4	4	3872
		3 Beguru	4	4	3006
		4 Belavantara	4	4	3020
		5 Dasthikoppa	4	4	2284
		6 Devalingekoppa	4	4	3057
		7 Devikoppa	4	4	3209
		8 G.Basavanakoppa	4	4	2405
		9 Galagi	4	4	2173
		10 Dhumwad	4	4	2766
		11 Gangighatti	4	4	4060
		12 Guddadahulikatti	4	4	2583
		13 Herehonalli	4	4	3953
		14 Jinnur	4	4	3772
		15 Kuruvinkoppa	4	4	2578
		16 Madakihonnali	4	4	2464
		17 Mishrikote	4	4	3405
		18 Mukkalu	4	4	3139
		19 Muthagi	4	4	2578
		20 Sangameshwara	4	4	2561
		21 Sulikatti	4	4	3085
		22 Surashettikoppa	4	4	3006
		23 Tabakadahonnali	4	4	6158
		24 Tambur	4	4	2178
		25 Tavaragere	4	4	2947
		26 Ugginakere	4	4	2561
		27 Kalghatagi (NP)	4	4	3179


Director





Government of Karnataka


Directorate of Economics and Statistics

Modified National Agricultural Insurance Scheme - GP-wise Average Yield data for 2015-16

132

District	Taluk	Gram Panchayath	Experiments		Average Yield (in Kgs/Hect.)
			Planned	Analysed	
Crop : GREENGRAM			Season : KHARIF		2014-15
1 Dharwad					
	1	Navalagund			
		1 Nayakannur	4	4	102
		2 Belavatagi	4	4	15
		3 Badrapur	4	4	140
		4 Gumagol	4	4	85
		5 Halakusugal	4	4	53
		6 Hallikeri	4	4	151
		7 Ibrahimipur	4	4	21
		8 Javoor	4	4	0
		9 kalawada (Karlawadi)	4	4	166
		10 Alagawadi (Nelawadi)	4	4	16
		11, Nalawadi	4	4	22
		12 Hebbal	4	4	0
		13 Shilawadi	4	4	89
		14 Shirkol	4	4	80
		15 Shirur	4	4	91
		16 Shisuvinahalli	4	4	78
		17 Thadahal	4	4	64
		18 Thirlapur	4	4	126
		19. Tuppadakurahatti	4	4	71
		20 Yemnoor	4	4	80
		21 Navalagunda (CMC)	4	4	130
		22 Annigere TMC	4	4	127
		23 Morab	4	4	111
		24 Gudisagara	4	4	51

[Signature]
Director





Government of Karnataka

113

Directorate of Economics and Statistics

Modified National Agricultural Insurance Scheme - GP-wise Average Yield data for 2015-16

Season : KHARIF

Crop : GROUNDNUT

Source : UNIRRIGATED

District	Taluk	Gram Panchayath	Experiments (nos.)		Average Yield (in Kgs/Hect.)
			Planned	Analysed	
1 Dharwad					
	1 Hubli				
		1 Adaragunchi	8	8	476
		2 Anchtageere	8	8	551
		3 Byahatti	8	8	324
		4 Chabbi	8	8	478
		5 Haliyal	8	8	405
		6 Hebbsur	8	8	388
		7 Ingalahalli	8	8	221
		8 Kattnur	8	8	555
		9 Koliwal	8	8	327
		10 Kusagal	8	8	433
		11 Muttur	8	8	344
		12 Noolvi	8	8	478
		13 Shiraguppi	8	8	243
		14 Sulla	8	8	390
		15 Hubli Ma.gar Palike	8	8	288
	2 Kundgol				
		16 Betadur	8	8	569
		17 Butarlaghatta	8	8	687
		18 Gowdageri	8	8	462
		19 Gudageri	8	8	747
		20 Gudenakatti	8	8	475
		21 Harlapura	8	8	393
		22 Heregunjala	8	8	460
		23 Hereharakuni	8	8	582
		24 Herenarthi	8	8	286
		25 Ingalagi	8	8	658
		26 Kalasa	8	8	565
		27 KamaDolli	8	8	615
		28 Kubihala	8	8	654
		29 Matighatti	8	8	643
		30 Ramanakuppa	8	8	473
		31 Rotigawada	8	8	520
		32 Sounshi	8	8	529

112

Season : KHARIF

Crop : GROUNDNUT

Source : UNIRRIGATED

District	Taluk	Gram Panchayath	Experiments (nos.)		Average Yield (in Kgs/Hect.)
			Planned	Analysed	
		33 Shirur	8	8	573
		34 Yaraguppi	8	8	458
		35 Yerebudihal	8	8	518
		36 Yelivala	8	8	417
		37 Kundagol(PP)	8	8	386
		38 Malali	8	8	536

Devy
Director
G

65

Government of Karnataka
Directorate of Economics and Statistics

Modified National Agricultural Insurance Scheme - GP-wise Average Yield data for 2015-16

Season : KHARIF

Crop : MAIZE

Source : IRRIGATED

District	Taluk	Gram Panchayath	Experiments (nos.)		Average Yield (in Kgs/Hect.)
			Planned	Analysed	
1 Gadag					
	1 Naragund				
		1 Banahatti	4	4	2945
		2 Beeranahatti	4	0	*
		3 Chikkanaragundha	4	0	*
		4 Hadli	4	4	1844
		5 Hirekoppa	4	4	1786
		6 Hunsikatti	4	0	*
		7 Kanigikoppa	4	0	*
		8 Konnur	4	4	3430
		9 Radderanagnur	4	4	1897
		10 Shirol	4	4	2213
		11 Surkod	4	2	2055 *
		12 Vasan	4	4	3219
		13 Naragund (Nagarsabe)	4	4	3161

* indicates experiments lost due to non-availability of crop.


Director


(Government of Karnataka)
 Department of Extension and Statistics
 Modified National / Regional Extension System - 15th Five Year Plan for 2017-18
 Season: KRWARIE Crop: MAIZE Season: KRWARIE

Location	Area (Hectares)	Production (MT)	Yield (MT/ha)	Remarks
1. K. S. S. S.	4	4	1	
2. K. S. S. S.	4	4	1	
3. K. S. S. S.	4	4	1	
4. K. S. S. S.	4	4	1	
5. K. S. S. S.	4	4	1	
6. K. S. S. S.	4	4	1	
7. K. S. S. S.	4	4	1	
8. K. S. S. S.	4	4	1	
9. K. S. S. S.	4	4	1	
10. K. S. S. S.	4	4	1	
11. K. S. S. S.	4	4	1	
12. K. S. S. S.	4	4	1	
13. K. S. S. S.	4	4	1	

* Indicates crop/area not due to non-availability of water.

Director

29

Government of Karnataka
Directorate of Economics and Statistics

Modified National Agricultural Insurance Scheme - GP-wise Average Yield data for 2015-16

Season : KHARIF

Crop : MAIZE

Source : UNIRRIGATED

District	Taluk	Gram Panchayath	Experiments (nos.)		Average Yield (in Kgs/Hect.)
			Planned	Analysed	
1	Gadag				
	1	Mundaragi			
		1 Petahaluru	4	4	647
		2 Bagewadi	4	4	566
		3 Bidarahalli	4	4	866
		4 Hammigi	4	4	998
		5 harogeri	4	4	701
		6 Hesarur	4	4	1133
		7 Herevagatti	4	4	1143
		8 Kalakeri	4	4	221
		9 Koranahalli	4	4	205
		10 Hallikeri	4	4	1316
		11 Shingalalur	4	4	1273
		12 Kadamburu	4	4	917
		13 Mundargi	4	4	1098
	2	Rona			
		14 Abbigere	4	0	*
		15 Asuti	4	4	520
		16 Bilavanaki	4	4	278
		17 Chikkamannur	4	0	*
		18 D S Hadagali	4	0	*
		19 Gogere	4	4	1115
		20 Halakeri	4	0	*
		21 Hirehala	4	4	898
		22 Holemannuru	4	4	429
		23 Hullur	4	4	388
		24 Hunagundhi	4	4	841
		25 Itagi	4	4	1112
		26 Jakkali	4	0	*
		27 Kotbal	4	4	1115
		28 Kuntoji	4	4	925

Season : KHARIF

Crop : MAIZE

Source : UNIRRIGATED

District	Taluk	Gram Panchayath	Experiments (nos.)		Average Yield (in Kgs/Hect.)
			Planned	Analysed	
		29 Kuradagi	4	0	*
		30 Kurahatti	4	4	1235
		31 Lakkanakatti	4	4	1289
		32 Madalagere	4	4	666
		33 Minasagi	4	4	809
		34 Mallapur	4	4	297
		35 Mushigeri	4	4	1033
		36 Nidagundi	4	4	686
		37 Hunachageri	4	4	1374
		38 Ramapur	4	4	974
		39 Savadi	4	0	*
		40 Shantageri	4	4	651
		41 Sudhi	4	4	680
		42 Yavagalla	4	4	337


Director



Government of Karnataka
Directorate of Economics and Statistics

126

Modified National Agricultural Insurance Scheme - GP-wise Average Yield data for 2015-16

District	Taluk	Gram Panchayath	Experiments		Average Yield (in Kgs/Hect.)
			Planned	Analysed	
Crop : GREENGRAM		Unirrigated	Season : KHARIF		
1	Gadag				
	1	Gadag			
		1 Harlapur ✓	4	4	29 248
		2 Nagavi ✓	4	4	21 499
		3 Lingadal ✓	4	4	36 329
		4 Lakkundi ✓	4	4	55 260
		5 Kurthakoti ✓	4	4	32 545
		6 Kotumachgi ✓	4	4	35 102
		7 Kanaginahal ✓	4	4	33 172
		8 Hulkoti ✓	4	4	21 668
		9 Huyilagola ✓	4	4	99 166
		10 Hombal ✓	4	4	25 336
		11 Neeralage ✓	4	4	58 182
		12 Harti ✓	4	4	23 150
		13 Kadadi ✓	4	4	28 179
		14 Yalishirur ✓	4	4	28 81
		15 Chinchali ✓	4	4	40 353
		16 Chikkandigol ✓	4	4	61 255
		17 Binkadakatte ✓	4	4	0 248
		18 Belhod ✓	4	4	160 263
		19 Biladadi ✓	4	4	35 293
		20 Asundhi ✓	4	4	106 592
		21 Antur ✓	4	4	16 632
		22 Advisomapur ✓	4	4	94 210
		23 Balaganur ✓	4	4	16 195
		24 Hatalageri ✓	4	4	31 192
		25 Gadag CMC ✓	4	4	14 804
		26 Mulagunda TP ✓	4	4	0 304
		27 Sorathur ✓	4	4	35 196
		28 Gadag Betageri CMC ✓	4	4	115 115
	2	Naragund			
		29 Konnuru ✓	4	4	0 -
		30 Chikkanaragunda ✓	4	4	0 -
		31 Hirekoppa ✓	4	4	0 -
		32 Hunsikatti ✓	4	4	0 -
		33 Naragund Municipality ✓	4	4	0 -
		34 Byaranahatti ✓	4	4	0 -
		35 Radderanaganuru ✓	4	4	25 -
		36 Surakodu ✓	4	4	32 -
		37 Shirola ✓	4	4	12 -
		38 Hadli ✓	4	4	83 -
		39 Vasani ✓	4	4	25 -
		40 Banahatti ✓	4	4	8 -

125

District	Taluk	Gram Panchayath	Experiments		Average Yield (in Kgs/Hect.)
			Planned	Analysed	
3	Rona				
		41 Itagi ✓	4	4	2 ✓
		42 Hunagundhi ✓	4	4	28 ✓
		43 Kuntoji ✓	4	4	12 ✓
		44 Rona (TP) ✓	4	4	11 ✓
		45 Hullur ✓	4	4	32 ✓
		46 Naregal ✓	4	4	66 ✓
		47 Halakeri ✓	4	4	2 ✓
		48 Holealur ✓	4	4	20 ✓
		49 Asuti ✓	4	4	10 ✓
		50 Hirehala ✓	4	4	5 ✓
		51 Sudi ✓	4	4	0 ✓
		52 Belavanaki ✓	4	4	12 ✓
		53 Yavagalla ✓	4	4	24 ✓
		54 Gogere ✓	4	4	19 ✓
		55 Chikkamannur ✓	4	4	4 ✓
		56 D S Hadagali ✓	4	4	12 ✓
		57 Holemannuru ✓	4	4	19 ✓
		58 Mushigeri ✓	4	4	4 ✓
		59 Kurahatti ✓	4	4	12 ✓
		60 Savadi ✓	4	4	2 ✓
		61 Madalagere ✓	4	4	7 ✓
		62 Lakkalakatti ✓	4	4	15 ✓
		63 Rajuru (Hunachageri) ✓	4	4	23 ✓
		64 Mallapur ✓	4	4	11 ✓
		65 Abbigeri ✓	4	4	13 ✓
		66 Kuradagi ✓	4	4	13 ✓
		67 Menasagi ✓	4	4	16 ✓
		68 Kotbal ✓	4	4	11 ✓
		69 Shantagiri ✓	4	4	2 ✓
		70 Ramapur ✓	4	4	16 ✓
		71 Nidagundi ✓	4	4	12 ✓
		72 Jakkali ✓	4	4	28 ✓

Government of Karnataka

Directorate of Economics and Statistics

109

Modified National Agricultural Insurance Scheme - GP-wise Average Yield data for 2015-16

Season : KHARIF

Crop : GROUNDNUT

Source : UNIRRIGATED

District	Taluk	Gram Panchayath	Experiments (nos.)		Average Yield (in Kgs/Hect.)
			Planned	Analysed	
1	Gadag				
	1	Gadag			
		1 Advisomapur	8	8	268
		2 Antur	8	8	460
		3 Asundhi	8	8	373
		4 Balaganoor	8	8	226
		5 Biladadi	8	8	272
		6 Belhod	8	8	224
		7 Binkadakatte	8	8	298
		8 Chikkandigol	8	8	414
		9 Chanchali	8	8	620
		10 Yalishirur	8	8	324
		11 Harlapur	8	8	730
		12 Harti	8	8	850
		13 Hatalageri	8	8	238
		14 Hombal	8	8	233
		15 Huyilagola	8	8	346
		16 Hulkoti	8	8	479
		17 Kadadi	8	8	321
		18 Kanaginahal	8	8	414
		19 Kotumachgi	8	8	157
		20 Kurthakoti	8	8	452
		21 Lakkundi	8	8	772
		22 Lingadal	8	8	304
		23 Nagve	8	8	318
		24 Neeralage	8	8	279
		25 Sorathur	8	8	210
		26 Betageri (Gramantara)	8	8	253
		27 Gadag (Nagarasabha)	8	8	227
		28 Matagunda (TM)	8	8	1063
	2	Shirahatti			
		29 Adarhalli	8	8	413
		30 Adarakatti	8	8	137
		31 Balehosur	8	8	135
		32 Bannikoppa	8	8	524


108

Season : KHARIF

Crop : GROUNDNUT

Source : UNIRRIGATED

District	Taluk	Gram Panchayath	Experiments (nos.)		Average Yield (in Kgs/Hect.)
			Planned	Analysed	
		33 Battur	8	8	136
		34 Beelahtti	8	8	432
		35 Chabbi	8	8	647
		36 Dodhur	8	8	338
		37 Gojanoor	8	8	482
		38 Hebbal	8	8	379
		39 Itagi	8	8	569
		40 Kadakol	8	8	277
		41 Koganoor	8	8	404
		42 Kunchigere	8	8	375
		43 Machanahalli	8	8	416
		44 Magadi	8	8	383
		45 F.Badni	8	8	596
		46 Ramagiri	8	8	483
		47 Ranathur	8	8	518
		48 Shiglli	8	8	356
		49 Suranagi	8	8	185
		50 Tarikoppa	8	8	432
		51 Wadvi	8	8	391
		52 Yalavatti	8	8	376
		53 Lakshmeshwara (Nagarsabe)	8	8	688
		54 Shirahatti®	8	8	460


Director

136

Government of Karnataka
Directorate of Economics and Statistics

Modified National Agricultural Insurance Scheme - GP-wise Average Yield data for 2015-16

Season : KHARIF

Crop : SUNFLOWER

Source : UNIRRIGATED

District	Taluk	Gram Panchayath	Experiments (nos.)		Average Yield (in Kgs/Hect.)
			Planned	Analysed	
1	Gadag				
	1	Mundaragi			
		1 Petahaluru	4	4	212
		2 Bagewadi	4	4	137
		3 Bidarahalli	4	4	224
		4 Dambal	4	4	68
		5 Doni	4	4	108
		6 Hammigi	4	0	*
		7 harogeri	4	4	70
		8 Hesarur	4	4	129
		9 Herevagatti	4	4	250
		10 Kalakeri	4	4	85
		11 Koranahalli	4	4	86
		12 Melundi	4	4	256
		13 Shingalalur	4	4	309
		14 Kadamburu	4	4	140
		15 Mundargi	4	4	133


Director



o/c

348

Government of Karnataka
Directorate of Economics and Statistics

Modified National Agricultural Insurance Scheme - GP-wise Average Yield data for 2015-16

District	Taluk	Gram Panchayath	Experiments		Average Yield
			Planned	Analysed	
Crop : PADDY			Season : KHARIF		
1 Gulbarga					
	1 Chittapur				
		1 Satnoor	4	4	2964
		2 Kollur	4	4	1862
		3 Sannathi	4	4	1778
	2 Gulbarga				
		4 Farthabad	4	0	*
	3 Jewargi				
		5 Ganwar	4	0	*
		6 Billawar	4	4	6219
		7 Ballabatti	4	4	5117
		8 Malli	4	2	7480 *
		9 Wadgera	4	4	4307
		10 Kuralgera	4	4	3531
		11 Magangera	4	2	6595 *
		12 Aralagundagi	4	0	*
	4 Sedam				
		13 Kukunda	4	2	3406 *
		14 Lingampalli	4	4	2112
		15 Itkal	4	4	2679
		16 Kanagadda	4	4	2433
		17 Motakpalli	4	4	2412
		18 Ribbanpalli	4	4	2997
		19 Madana	4	4	3047
		20 Kolkunda	4	4	2867

* indicates experiments lost due to non-availability of crop.


Director

Date		Description		Amount	
1900	1	1	1	1	1
1901	2	2	2	2	2
1902	3	3	3	3	3
1903	4	4	4	4	4
1904	5	5	5	5	5
1905	6	6	6	6	6
1906	7	7	7	7	7
1907	8	8	8	8	8
1908	9	9	9	9	9
1909	10	10	10	10	10
1910	11	11	11	11	11
1911	12	12	12	12	12
1912	13	13	13	13	13
1913	14	14	14	14	14
1914	15	15	15	15	15
1915	16	16	16	16	16
1916	17	17	17	17	17
1917	18	18	18	18	18
1918	19	19	19	19	19
1919	20	20	20	20	20
1920	21	21	21	21	21
1921	22	22	22	22	22
1922	23	23	23	23	23
1923	24	24	24	24	24
1924	25	25	25	25	25
1925	26	26	26	26	26
1926	27	27	27	27	27
1927	28	28	28	28	28
1928	29	29	29	29	29
1929	30	30	30	30	30
1930	31	31	31	31	31

66

Government of Karnataka
Directorate of Economics and Statistics

Modified National Agricultural Insurance Scheme - GP-wise Average Yield data for 2015-16

Season : KHARIF

Crop : MAIZE

Source : IRRIGATED

District	Taluk	Gram Panchayath	Experiments (nos.)		Average Yield (in Kgs/Hect.)
			Planned	Analysed	
1	Gulbarga				
	1	Afzalpur			
		1 Mannur	4	4	2714
		2 Goura (B)	4	4	1444
		3 Karajagi	4	4	1170
		4 Udachan	4	4	2060
		5 Revoor (B)	4	4	1981
		6 Afzalpur (PP)	4	4	2181
		7 Kallur	4	4	1939
	2	Gulbarga			
		8 Kalmud	4	4	746
		9 Nandikur	4	4	1349
	3	Jewargi			
		10 Kuralgera	4	4	1876
		11 Aralagundagi	4	4	1960


Director



Year	Population	Area	Notes
1901	1,000	100	
1902	1,000	100	
1903	1,000	100	
1904	1,000	100	
1905	1,000	100	
1906	1,000	100	
1907	1,000	100	
1908	1,000	100	
1909	1,000	100	
1910	1,000	100	
1911	1,000	100	
1912	1,000	100	
1913	1,000	100	
1914	1,000	100	
1915	1,000	100	
1916	1,000	100	
1917	1,000	100	
1918	1,000	100	
1919	1,000	100	
1920	1,000	100	
1921	1,000	100	
1922	1,000	100	
1923	1,000	100	
1924	1,000	100	
1925	1,000	100	
1926	1,000	100	
1927	1,000	100	
1928	1,000	100	
1929	1,000	100	
1930	1,000	100	
1931	1,000	100	
1932	1,000	100	
1933	1,000	100	
1934	1,000	100	
1935	1,000	100	
1936	1,000	100	
1937	1,000	100	
1938	1,000	100	
1939	1,000	100	
1940	1,000	100	
1941	1,000	100	
1942	1,000	100	
1943	1,000	100	
1944	1,000	100	
1945	1,000	100	
1946	1,000	100	
1947	1,000	100	
1948	1,000	100	
1949	1,000	100	
1950	1,000	100	
1951	1,000	100	
1952	1,000	100	
1953	1,000	100	
1954	1,000	100	
1955	1,000	100	
1956	1,000	100	
1957	1,000	100	
1958	1,000	100	
1959	1,000	100	
1960	1,000	100	
1961	1,000	100	
1962	1,000	100	
1963	1,000	100	
1964	1,000	100	
1965	1,000	100	
1966	1,000	100	
1967	1,000	100	
1968	1,000	100	
1969	1,000	100	
1970	1,000	100	
1971	1,000	100	
1972	1,000	100	
1973	1,000	100	
1974	1,000	100	
1975	1,000	100	
1976	1,000	100	
1977	1,000	100	
1978	1,000	100	
1979	1,000	100	
1980	1,000	100	
1981	1,000	100	
1982	1,000	100	
1983	1,000	100	
1984	1,000	100	
1985	1,000	100	
1986	1,000	100	
1987	1,000	100	
1988	1,000	100	
1989	1,000	100	
1990	1,000	100	
1991	1,000	100	
1992	1,000	100	
1993	1,000	100	
1994	1,000	100	
1995	1,000	100	
1996	1,000	100	
1997	1,000	100	
1998	1,000	100	
1999	1,000	100	
2000	1,000	100	
2001	1,000	100	
2002	1,000	100	
2003	1,000	100	
2004	1,000	100	
2005	1,000	100	
2006	1,000	100	
2007	1,000	100	
2008	1,000	100	
2009	1,000	100	
2010	1,000	100	
2011	1,000	100	
2012	1,000	100	
2013	1,000	100	
2014	1,000	100	
2015	1,000	100	
2016	1,000	100	
2017	1,000	100	
2018	1,000	100	
2019	1,000	100	
2020	1,000	100	

Government of Karnataka

Directorate of Economics and Statistics

Modified National Agricultural Insurance Scheme - GP-wise Average Yield data for 2015-16

Season : KHARIF

Crop : MAIZE

Source : UNIRRIGATED

District	Taluk	Gram Panchayath	Experiments (nos.)		Average Yield (in Kgs/Hect.)
			Planned	Analysed	
1	Gulbarga				
	1 Afzalpur				
		1 Karajagi	4	4	744
		2 Udachan	4	4	593
		3 Revoor (B)	4	4	707
		4 Afzalpur (TP)	4	4	1591
		5 Anoor	4	4	1262
		6 Bhairamadgi	4	4	841
		7 Chowdapur	4	4	617
	2 Aland				
		8 Khajuri	4	4	464
		9 Tadal	4	4	227
		10 V.K.Salagar	4	4	977
		11 Ambalaga	4	4	0
		12 Bhusnoor	4	4	22
		13 Korahalli	4	0	*
		14 Naron	4	4	0
	3 Chincholi				
		15 Gadilingadahalli	4	4	3786
		16 Venkatapur	4	4	2626
	4 Gulbarga				
		17 Sonth	4	4	790
		18 Kurikota	4	4	795
		19 Nagur	4	4	879
		20 Nandikur	4	4	485
		21 Pattan	4	4	378
	5 Jewargi				
		22 Kolkur	4	4	1710
		23 Alur	4	2	1672 *
		24 Kuralgera	4	2	1672 *
		25 Magangera	4	2	1780 *
		26 Aralagundagi	4	2	1726 *



Season : KHARIF

Crop : MAIZE

Source : UNIRRIGATED

District	Taluk	Gram Panchayath	Experiments (nos.)		Average Yield (in Kgs/Hect.)
			Planned	Analysed	
		27 Kadakol	4	2	1726 *
		28 Mandewal	4	4	707
		29 Ankalaga	4	4	798
		30 Itaga	4	2	1737 *


Director

Government of Karnataka

Directorate of Economics and Statistics

Modified National Agricultural Insurance Scheme - GP-wise Average Yield data for 2015-16

Season : KHARIF

Crop : TUR

Source : IRRIGATED

District	Taluk	Gram Panchayath	Experiments (nos.)		Average Yield (in Kgs/Hect.)
			Planned	Analysed	
1	Gulbarga				
	1 Afzalpur				
		1 Mannur	4	4	1326
		2 Goura (B)	4	4	488
		3 Karajagi	4	4	345
		4 Udachan	4	4	449
		5 Allagi (B)	4	4	463
		6 Afzalpur (PP)	4	4	381
		7 Anoor	4	4	322
		8 Kalur	4	4	424
		9 Athnoor	4	4	426
		10 Chowdapur	4	4	606
		11 Devalghanapur	4	4	488
		12 Gobbur (B)	4	4	472
		13 Bandarwad	4	4	517
		14 Hasargundagi	4	4	831
	2 Gulbarga				
		15 Kurikota	4	0	*
	3 Jewargi				
		16 Nelogi	4	2	1160 *
		17 Kallur (K)	4	2	420 *
		18 Biryal (B)	4	4	814
		19 Kallura	4	4	662
		20 Ganwar	4	4	998
		21 Soan	4	4	581
		22 Billawar	4	4	1381
		23 Ballabatti	4	4	1272
		24 Yalgod	4	4	585
		25 Alur	4	4	751
		26 Hipparga (SN)	4	4	1047
		27 Kuknoor	4	4	696
		28 Yadrami	4	4	1157
		29 Malli	4	4	895
		30 Wadgera	4	4	627
		31 Kuralgera	4	4	432

179

Season : KHARIF

Crop : TUR

Source : IRRIGATED

District	Taluk	Gram Panchayath	Experiments (nos.)		Average Yield (in Kgs/Hect.)
			Planned	Analysed	
		32 Magangera	4	4	1453
		33 Aralagundagi	4	4	937
		34 Kadakol	4	4	360
		35 Mandewal	4	4	843
		36 Jeratagi	4	4	1240
		37 Balundagi	4	4	1390
		38 Ankalaga	4	4	1223
		39 Itaga	4	4	852


Director

Government of Karnataka

Directorate of Economics and Statistics

Modified National Agricultural Insurance Scheme - GP-wise Average Yield data for 2015-16

Season : KHARIF

Crop : TUR

Source : UNIRRIGATED

District	Taluk	Gram Panchayath	Experiments (nos.)		Average Yield (in Kgs/Hect.)
			Planned	Analysed	
1	Gulbarga				
	1 Afzalpur				
		1 Mannur	4	4	97
		2 Mashal	4	4	164
		3 Balurgi	4	4	88
		4 Goura (B)	4	4	245
		5 Karajagi	4	4	135
		6 Udachan	4	4	166
		7 Allagi (B)	4	4	225
		8 Badadal	4	4	110
		9 Revoor (B)	4	4	118
		10 Mallabad	4	4	124
		11 Afzalpur (TP)	4	4	218
		12 Anoor	4	4	192
		13 Kallur	4	4	212
		14 Kognoor	4	4	157
		15 Gudoor	4	4	124
		16 Bhairamadgi	4	4	94
		17 Athnoor	4	4	104
		18 Chowdapur	4	4	103
		19 Devalghanagapur	4	4	167
		20 Gobbur (B)	4	4	233
		21 Bidnoor	4	4	164
		22 Bandarwad	4	4	258
		23 Hasargundagi	4	4	155
	2 Aland				
		24 Alanga	4	4	242
		25 Khajuri	4	4	157
		26 Hodalur	4	4	184
		27 Rudrawadi	4	4	220
		28 Belamagi	4	4	199
		29 Kinni Sultan	4	4	189
		30 Tadkal	4	4	240
		31 Niragudi	4	4	225

155

Season : KHARIF

Crop : TUR

Source : UNIRRIGATED

District	Taluk	Gram Panchayath	Experiments (nos.)		Average Yield (in Kgs/Hect.)
			Planned	Analysed	
		32 Bhodan	4	2	146 *
		33 Ladmugali	4	4	186
		34 Chinchansur	4	4	95
		35 Srichand	4	4	221
		36 Kamalanagar	4	4	218
		37 V.K.Salagar	4	4	182
		38 Ambalaga	4	4	208
		39 Padasavali	4	4	247
		40 Halli Salagar	4	4	117
		41 Munnolli	4	4	177
		42 Kodalhangarga	4	4	252
		43 Jidaga	4	4	247
		44 Bhusnoor	4	4	83
		45 Korahalli	4	4	212
		46 Hiroli	4	4	257
		47 Sarasamba	4	4	179
		48 Savaleshwar	4	4	183
		49 Nimbal	4	2	194 *
		50 Dargasirur	4	4	247
		51 Kavalaga	4	2	129 *
		52 Madan Hipparaga	4	4	196
		53 Hadalgi	4	4	269
		54 Dhutargaon	4	4	181
		55 Naron	4	4	173
		56 Gola (B)	4	4	296
		57 Kadaganchi	4	4	74
		58 Suntanoor	4	4	234
		59 Nimbarga	4	4	218
		60 Dangapur	4	4	137
		61 Madiyal	4	4	235
		62 Yelasangi	4	4	109
		63 Aland	4	4	167
	3 Chincholi				
		64 Ainapur	4	4	332
		65 Salgar Basantpur	4	4	415
		66 Hasargundagi	4	4	446
		67 Salebeernahalli	4	4	403

Season : KHARIF

Crop : TUR

Source : UNIRRIGATED

154

District	Taluk	Gram Panchayath	Experiments (nos.)		Average Yield (in Kgs/Hect.)
			Planned	Analysed	
		68 Chimanchood	4	4	346
		69 Gadilingadahalli	4	4	339
		70 Chandankera	4	4	916
		71 Chengta	4	4	424
		72 Venkatapur	4	4	395
		73 Konchawaram	4	4	303
		74 Shadipur	4	4	451
		75 Miriyan	4	4	1270
		76 Polakpalli	4	4	882
		77 Ainolli	4	4	603
		78 Degalmadi	4	4	252
		79 Nagamidlayi	4	4	390
		80 Chincholi	4	4	511
		81 Karakamukali	4	4	385
		82 Chimaidlayai	4	4	373
		83 Ratkal	4	4	497
		84 Halchera	4	4	688
		85 Kodli	4	4	366
		86 Mogha	4	4	439
		87 Rumangud	4	4	494
		88 Pastapur	4	4	506
		89 Kerolli	4	4	225
		90 Sulepeth	4	4	688
		91 Hodebeeranahalli	4	4	297
		92 Gadikeshwar	4	4	296
		93 Nidagunda	4	4	272
		94 Kharchked	4	4	615
		95 Shirolu	4	4	308
		96 Anwar	4	4	681
	4 Chittapur				
		97 Aranakal	4	4	366
		98 Kandagol	4	4	677
		99 Hebbal	4	4	298
		100 Chincholi (H)	4	4	352
		101 Kaalgi	4	4	361
		102 Gotur	4	4	374
		103 Kodadur	4	4	296

153

Season : KHARIF

Crop : TUR

Source : UNIRRIGATED

District	Taluk	Gram Panchayath	Experiments (nos.)		Average Yield (in Kgs/Hect.)
			Planned	Analysed	
		104 Rajapur	4	4	301
		105 Tengli	4	4	371
		106 Korwar	4	4	350
		107 Gundgurthi	4	4	306
		108 Madbul	4	4	496
		109 Dandoti	4	4	560
		110 Diggaon	4	4	521
		111 Satnoor	4	4	332
		112 Pet Sirur	4	4	196
		113 Bhagodi	4	4	65
		114 Bhankur	4	4	134
		115 Malagatti	4	4	254
		116 Martur	4	4	228
		117 Tonasanalli	4	4	192
		118 Rawoor	4	4	356
		119 Kamarwadi	4	4	235
		120 Wadi	4	4	424
		121 Halakatta	4	4	334
		122 Honagunda	4	4	264
		123 Ingalagi	4	4	232
		124 Ladlapur	4	4	333
		125 Allolli	4	4	230
		126 Bheemanalli	4	4	310
		127 Allur (B)	4	4	204
		128 Yagapur	4	4	351
		129 Nalwar	4	4	337
		130 Kadaboor	4	4	211
		131 Kollur	4	4	371
		132 Sannathi	4	4	267
		133 Shahbad	4	4	307
	5 Gulbarga				
		134 Kamalapur	4	4	160
		135 Dongargaon	4	4	156
		136 Kinni Sadak	4	4	245
		137 Maragutti	4	4	383
		138 Sonth	4	4	201
		139 Okaly	4	4	160

Season : KHARIF

Crop : TUR

Source : UNIRRIGATED

152

District	Taluk	Gram Panchayath	Experiments (nos.)		Average Yield (in Kgs/Hect.)
			Planned	Analysed	
		140 Kalmud	4	4	356
		141 Mahagaon	4	4	182
		142 Kurikota	4	4	222
		143 Jivanagi	4	4	143
		144 Nagur	4	4	291
		145 Bablad I.K.	4	4	177
		146 Aurad (B)	4	4	184
		147 Kallahangarga	4	4	229
		148 Kumsi	4	4	352
		149 Bhopal Tegnoor	4	4	177
		150 Harsoor	4	4	178
		151 Shrinivas Saradagi	4	4	209
		152 Sannur	4	4	210
		153 Nandur (K)	4	4	196
		154 Kusnoor	4	4	211
		155 Nandikur	4	4	120
		156 Khanadal	4	4	182
		157 Farthabad	4	4	158
		158 Kiranagi	4	4	97
		159 Ferozabad	4	4	174
		160 Kawalga (B)	4	4	167
		161 Heroor (B)	4	4	158
		162 Pattan	4	4	186
		163 Bheemalli	4	4	172
		164 S. Sirasagi	4	4	125
		165 Melakunda (B)	4	4	145
		166 Savalagi (B)	4	4	238
		167 Kadani	4	4	148
		168 Taj Sultanpur	4	4	195
		169 Holagunda	4	4	189
		170 Gulbarga CMC	4	4	184
	6 Jewargi				
		171 Nelogi	4	4	100
		172 Kallur (K)	4	4	79
		173 Harwal	4	4	96
		174 Kolkur	4	4	109
		175 Koodi	4	4	91

151

Season : KHARIF

Crop : TUR

Source : UNIRRIGATED

District	Taluk	Gram Panchayath	Experiments (nos.)		Average Yield (in Kgs/Hect.)
			Planned	Analysed	
		176 Naribol	4	4	267
		177 Gudoor (SA)	4	4	171
		178 Andola	4	4	526
		179 Biryal (B)	4	4	285
		180 Kellur	4	4	250
		181 Harnoor	4	4	126
		182 Ganwar	4	4	65
		183 Yalwar	4	4	201
		184 Ijeri	4	4	85
		185 Soan	4	4	99
		186 Billawar	4	4	179
		187 Ballabatti	4	4	153
		188 Yalgod	4	4	37
		189 Alur	4	4	26
		190 Hipparga (SN)	4	4	80
		191 Kuknoor	4	4	251
		192 Yadrami	4	4	96
		193 Malli	4	4	110
		194 Wadgera	4	4	349
		195 Kuralgera	4	4	211
		196 Magangera	4	4	117
		197 Aralagundagi	4	4	146
		198 Kadakol	4	4	76
		199 Mandewal	4	4	236
		200 Jeratagi	4	4	238
		201 Balundagi	4	4	158
		202 Ankalaga	4	4	14
		203 Itaga	4	4	37
	7 Sedam				
		204 Neelahalli	4	4	965
		205 Telkur	4	4	972
		206 Kurkunta	4	4	774
		207 Kukunda	4	4	864
		208 Malkhed (J)	4	4	942
		209 Lingampalli	4	4	853
		210 Adki	4	4	890
		211 Madkal	4	4	938

Season : KHARIF

Crop : TUR

Source : UNIRRIGATED

150

District	Taluk	Gram Panchayath	Experiments (nos.)		Average Yield (in Kgs/Hect.)
			Planned	Analysed	
		212 Batgera (B)	4	4	850
		213 Ranjol	4	4	830
		214 Itkal	4	4	731
		215 Medak	4	4	865
		216 Kanagadda	4	4	908
		217 Motakpalli	4	4	829
		218 Ribbanpalli	4	4	846
		219 Mudhol	4	4	912
		220 Udagi	4	4	886
		221 Madana	4	4	921
		222 Jakanpalli	4	4	831
		223 Duganoor	4	4	790
		224 Kolkunda	4	4	825
		225 Kodla	4	4	840
		226 Handargi	4	4	1035
		227 Sedam T.P.	4	4	820


Director



GENERAL INFORMATION


Case No.	Case Title	Case Description	Case Status	Case Date
112
113
114
115
116
117
118
119
120
121
122
123
124
125
126
127
128
129
130
131
132
133
134
135
136
137
138
139
140
141
142
143
144
145
146
147
148
149
150
151
152
153
154
155
156
157
158
159
160
161
162
163
164
165
166
167
168
169
170
171
172
173
174
175
176
177
178
179
180
181
182
183
184
185
186
187
188
189
190
191
192
193
194
195
196
197
198
199
200

Director

Government of Karnataka
Directorate of Economics and Statistics

Modified National Agricultural Insurance Scheme - GP-wise Average Yield data for 2015-16

District	Taluk	Gram Panchayath	Experiments		Average Yield (in Kgs/Hect.)
			Planned	Analysed	
Crop : GROUNDNUT			Season : KHARIF		
1 Gulbarga					
	1 Afzalpur				
		1 Kognoor	8	8	192
		2 Badadal	8	8	145
	2 Jewargi				
		3 Alur	8	8	201


Director

Handwritten initials

Year	Area	Value	Unit
1970
1971
1972
1973
1974
1975
1976
1977
1978
1979
1980
1981
1982
1983
1984
1985
1986
1987
1988
1989
1990
1991
1992
1993
1994
1995
1996
1997
1998
1999
2000
2001
2002
2003
2004
2005
2006
2007
2008
2009
2010
2011
2012
2013
2014
2015
2016
2017
2018
2019
2020
2021
2022
2023
2024
2025
2026
2027
2028
2029
2030

347

Government of Karnataka
Directorate of Economics and Statistics

Modified National Agricultural Insurance Scheme - GP-wise Average Yield data for 2015-16

District	Taluk	Gram Panchayath	Experiments		Average Yield
			Planned	Analysed	
Crop : PADDY		Irrigated	Season : KHARIF		
1 Hasan	1 Alur				
		1 Abbana	4	4	3448
		2 Byrapur	4	4	3690
		3 Doddakangal	4	4	3514
		4 Gangigere	4	4	3648
		5 Hanchur	4	4	4044
		6 Hunasavalli	4	4	3377
		7 Kadalur	4	4	2997
		8 Kanattur	4	4	3142
		9 Karagor	4	4	5266
		10 Kundur	4	4	2279
		11 Madabalu	4	4	2741
		12 Magge	4	4	3423
		13 Malapur	4	4	3001
		14 Palya	4	4	3690
		15 Tallur	4	4	2876
		16 Alur City	4	4	4600

346

District	Taluk	Gram Panchayath	Experiments		Average Yield
			Planned	Analysed	
2 Arakalgud					
		17 Agrahara	4	4	5413
		18 Bannur	4	4	3863
		19 Basavapatna	4	4	3093
		20 Belawadi	4	4	5761
		21 Bychanahalli	4	4	4691
		22 Chikkahali	4	4	4199
		23 Doddabematti	4	4	3339
		24 Doddamage	4	4	5442
		25 Ganagur	4	4	3619
		26 Ganjalagudu	4	4	5843
		27 Handrangi	4	4	3302
		28 Hebbale	4	4	5100
		29 Holalagudu	4	4	2862
		30 Honnavalli	4	4	4650
		31 Hulikalu	4	4	5601
		32 Kallenahalli	4	4	3087
		33 Katteपुरa	4	4	3700
		34 Kattemallenahalli	4	4	3452
		35 Keralapura	4	4	3201
		36 Konanoor	4	4	3634
		37 Lakkurau	4	4	3005
		38 Mallipattana	4	4	4506
		39 Ramanathapura	4	4	3234
		40 Rudrapatna	4	4	2930
		41 Santemaruru	4	4	5731
		42 Saragur	4	4	4357
		43 Vaddarhalli	4	4	5050
		44 Vijapura Forest	4	4	6194
		45 Yelagathavalli	4	4	4474
		46 Arkalgudu TM	4	4	2160

315

District	Taluk	Gram Panchayath	Experiments		Average Yield
			Planned	Analysed	
3	Holenarsipura				
		47 Anekannambaadi	4	4	4683
		48 Bagivalu	4	4	2446
		49 Bidarakka	4	4	3769
		50 Doddabygathavalli	4	4	3544
		51 Doddahalli	4	4	4161
		52 Doddakadanur	4	4	4220
		53 Doddakunche	4	4	4833
		54 Halekote	4	4	3032
		55 Hangarahalli	4	4	4023
		56 Hariharapura	4	4	3892
		57 Ichanahalli	4	4	3231
		58 Kattebelagur	4	4	3548
		59 Keragodu	4	4	4007
		60 Kodihalli	4	4	3456
		61 Kytanahalli	4	4	3389
		62 Malali	4	4	4261
		63 Mallappanahalli	4	4	3804
		64 Mudalahippe	4	4	2442
		65 Nagaranahalli	4	4	3650
		66 Niduvani	4	4	4034
		67 Odanahalli	4	4	4487
		68 Sankanahalli	4	4	4303
		69 Sharavanuru	4	4	4136
		70 Tatanahalli	4	4	3827
		71 Maragowdanahalli	4	4	3510


 Director


229

Government of Karnataka
Directorate of Economics and Statistics


Modified National Agricultural Insurance Scheme - GP-wise Average Yield data for 2015-16

Season : KHARIF

Crop : PADDY

Source : UNIRRIGATED


District	Taluk	Gram Panchayath	Experiments (nos.)		Average Yield (in Kgs/Hect.)
			Planned	Analysed	
1 Hassan					
	1 Sakaleshpura				
		1 Anemahal	4	4	4856
		2 Bage	4	4	4964
		3 Ballupete	4	4	4474
		4 Belagodu	4	4	4346
		5 Beeradahalli	4	4	4320
		6 Byakaravalli	4	4	4986
		7 changadihalli	4	4	4812
		8 Devalakere	4	4	5121
		9 Halasulige	4	4	4496
		10 Hanugalu	4	4	4740
		11 Hebbasale	4	4	4172
		12 Heggadde	4	4	4613
		13 Hethuru	4	4	5882
		14 Hogadahalla	4	4	4359
		15 Hosuru	4	4	4571
		16 Iguru	4	4	4729
		17 Kaymanahalli	4	4	4676
		18 Kuniganahalli	4	4	4992
		19 Kurubathur	4	4	5121
		20 Kynahalli	4	4	4464
		21 Mallali	4	4	4947
		22 Uchangi	4	4	5057
		23 Udevara	4	4	4510
		24 Valalahalli	4	4	3830
		25 Vangur	4	4	4529
		26 Yesalur	4	4	4930
		27 Sakaleshpur (PP)	4	4	4783


Director

Handwritten notes at the top of the page, including a title and introductory text.

Column 1	Column 2	Column 3	Column 4
100	1	1	1
200	2	2	2
300	3	3	3
400	4	4	4
500	5	5	5
600	6	6	6
700	7	7	7
800	8	8	8
900	9	9	9
1000	10	10	10
1100	11	11	11
1200	12	12	12
1300	13	13	13
1400	14	14	14
1500	15	15	15
1600	16	16	16
1700	17	17	17
1800	18	18	18
1900	19	19	19
2000	20	20	20

Handwritten notes at the bottom of the table section.



Government of Karnataka

Directorate of Economics and Statistics

Modified National Agricultural Insurance Scheme - GP-wise Average Yield data for 2015-16

Season : KHARIF

Crop : RAGI

Source : UNIRRIGATED

200

District	Taluk	Gram Panchayath	Experiments (nos.)		Average Yield (in Kgs/Hect.)
			Planned	Analysed	
1	Hassan				
	1 Arakalgud				
		1 Agrahara	4	4	842
		2 Bannur	4	4	999
		3 Basavapatna	4	4	1152
		4 Belawadi	4	4	1178
		5 Bychanahalli	4	4	1431
		6 Chikkahali	4	4	1089
		7 Doddabematti	4	4	2007
		8 Doddamage	4	4	1123
		9 Ganagur	4	4	1261
		10 Ganjalagudu	4	4	1019
		11 Handrangi	4	4	1374
		12 Hebbale	4	4	980
		13 Holalagudu	4	4	1631
		14 Honnavalli	4	4	1404
		15 Hulikal	4	4	1673
		16 Kallenahalli	4	4	927
		17 Kattepur	4	4	1673
		18 Kattemallenahalli	4	4	1546
		19 Keralapura	4	4	1072
		20 Konanoor	4	4	1092
		21 Lakkurau	4	4	1105
		22 Mallipattana	4	4	1356
		23 Ramanathapura	4	4	887
		24 Rudrapatna	4	4	1250
		25 Santemaruru	4	4	1064
		26 Saragur	4	4	1009
		27 Vaddarhalli	4	4	824
		28 Vijapura Forest	4	4	765
		29 Yelagathavalli	4	4	911
		30 Arkalgudu TM	4	4	1357
	2 Arsikere				
		31 Aggund	4	4	1205
		32 Arakere	4	4	1382
		33 Bageshpur	4	4	2002
		34 Bagivalu	4	4	821
		35 Banavara	4	4	2140

Season : KHARIF

Crop : RAGI

Source : UNIRRIGATED

199

District	Taluk	Gram Panchayath	Experiments (nos.)		Average Yield (in Kgs/Hect.)
			Planned	Analysed	
		36 Bandur	4	4	2266
		37 Belagumba	4	4	1658
		38 Bendikere	4	4	1456
		39 Chagachagere	4	4	1345
		40 D.M.Kurke	4	4	1758
		41 Dummenahalli	4	4	953
		42 Gandasi	4	4	1266
		43 Gijihalli	4	4	1276
		44 Habbanagatha	4	4	1435
		45 Handralu	4	4	1356
		46 Haranahalli	4	4	1202
		47 Heggatha	4	4	1451
		48 Hiriyuru	4	4	1599
		49 J.C.Pur	4	4	1114
		50 Jajur	4	4	1297
		51 Jawagal	4	4	1393
		52 K.Shankaranahalli	4	4	1398
		53 Kachighatta	4	4	2256
		54 Kalgundi	4	4	1697
		55 Kalyadi	4	4	1324
		56 Kamasamudra	4	4	1578
		57 Kanakatte	4	4	1655
		58 Karagunda	4	4	1217
		59 Kinkere	4	4	1231
		60 Kolagunda	4	4	1474
		61 Kondenalu	4	4	1472
		62 Kuruvanka	4	4	1912
		63 Lalanakere	4	4	1824
		64 Madalu	4	4	1654
		65 Mududi	4	4	1269
		66 Murundi	4	4	1430
		67 Narasipura	4	4	1697
		68 Nerlige	4	4	1202
		69 Puralehalli	4	4	1901
		70 Rampura	4	4	2028
		71 Rangapura	4	4	2375
		72 Shanegere	4	4	1001
		73 Thalaluru	4	4	1615
		74 Undiganallu	4	4	1536
		75 Yelavanahalli	4	4	1369



Season : KHARIF

Crop : RAGI

Source : UNIRRIGATED

198

District	Taluk	Gram Panchayath	Experiments (nos.)		Average Yield (in Kgs/Hect.)
			Planned	Analysed	
	3	Channarayapatna			
		76 Akkanahalli	4	4	1769
		77 Anathi	4	4	1610
		78 Anekere	4	4	1954
		79 Baguru	4	4	2969
		80 Baladere	4	4	1402
		81 Balaganchi	4	4	1748
		82 Baragur	4	4	1917
		83 Bekka	4	4	1562
		84 Belagihalli	4	4	1729
		85 Bydarahalli	4	4	1737
		86 D.Kallenahalli	4	4	2881
		87 Damalingana	4	4	1145
		88 Deedaga	4	4	3024
		89 Dindaguru	4	4	2674
		90 Gowdagere	4	4	2971
		91 Gulsundha	4	4	2867
		92 Hirisave	4	4	3306
		93 Jamburu	4	4	2004
		94 Jalivara	4	4	1822
		95 Jennenahalli	4	4	2208
		96 Juthanahalli	4	4	2029
		97 Kabali	4	4	2007
		98 Kalkere	4	4	1819
		99 Kantarapura	4	4	2738
		100 Karehalli	4	4	1991
		101 Kembalu	4	4	1811
		102 Kumbenahalli	4	4	2134
		103 M.Shivara	4	4	2049
		104 Mattighata	4	4	2399
		105 Mattanavile	4	4	1845
		106 Nallur	4	4	2572
		107 Navile	4	4	2584
		108 Noranakki Gate	4	4	2092
		109 Nuggehalli	4	4	2410
		110 Santeshivara	4	4	1779
		111 Sathenahalli	4	4	1976
		112 Sharavanabelagola	4	4	1795
		113 Sundhahalli	4	4	1890
		114 Tagadur	4	4	2007
		115 Channarayapatana (Na	4	4	2973

1997 Season : KHARIF

Crop : RAGI

Source : UNIRRIGATED

District	Taluk	Gram Panchayath	Experiments (nos.)		Average Yield (in Kgs/Hect.)
			Planned	Analysed	
4 Holenarsipura					
		116 Anekannambaadi	4	4	1223
		117 Bagivalu	4	4	1142
		118 Bidarakka	4	4	1192
		119 Doddabygathavalli	4	4	1209
		120 Doddahalli	4	4	1249
		121 Doddakadanur	4	4	1279
		122 Doddakunche	4	4	1233
		123 Halekote	4	4	1208
		124 Hangarahalli	4	4	1227
		125 Hariharapura	4	4	1190
		126 Ichanahalli	4	4	1338
		127 Kattebelagur	4	4	1184
		128 Keragodu	4	4	1470
		129 Kodihalli	4	4	1081
		130 Kytanahalli	4	4	1230
		131 Malali	4	4	1076
		132 Mallappanahalli	4	4	1380
		133 Mudalahippe	4	4	1296
		134 Nagaranahalli	4	4	1181
		135 Niduvani	4	4	1191
		136 Odanahalli	4	4	1235
		137 Sankanahalli	4	4	1282
		138 Sharavanuru	4	4	1159
		139 Tatanahalli	4	4	1255
		140 Maragowdanahalli	4	4	1246


Director

Government of Karnataka

Directorate of Economics and Statistics

Modified National Agricultural Insurance Scheme - GP-wise Average Yield data for 2015-16

Season : KHARIF

Crop : MAIZE

Source : IRRIGATED

District	Taluk	Gram Panchayath	Experiments (nos.)		Average Yield (in Kgs/Hect.)
			Planned	Analysed	
1 Hassan					
	1 Hassan				
		1 Ambuga	4	4	3889
		2 Ankapura	4	4	3504
		3 B.Kattihalli	4	4	5003
		4 Basavaghatta	4	4	5295
		5 Buvanahalli	4	4	5069
		6 Bylahalli	4	4	4363
		7 Dodagenigere	4	4	5156
		8 Dudda	4	4	4278
		9 Hanumanthapura	4	4	4178
		10 Haravahalli	4	4	5427
		11 Heragu	4	4	4508
		12 Honnavara	4	4	5327
		13 Huvinahallikaval	4	4	4355
		14 Jagaravalli	4	4	4152
		15 Kabbali	4	4	3175
		16 Kandali	4	4	3736
		17 Karle	4	4	3841
		18 Kattaya	4	4	2895
		19 Koravangala	4	4	3970
		20 Kowshika	4	4	3409
		21 Kudurugonde	4	4	5116
		22 Manacanhalli	4	4	2951
		23 Marakuli	4	4	2987
		24 Melagodu	4	4	5079
		25 Mosalehosahalli	4	4	2123
		26 Nitturau	4	4	3399
		27 Salagamme	4	4	5522
		28 Sathyamangala	4	4	4510
		29 Seege	4	4	4405
		30 Shankaranahalli	4	4	3867
		31 Shanthigrama	4	4	5200
		32 Shattihalli	4	4	3546
		33 Tattkere	4	4	4531

B. K. K. K.
 ಸಹಾಯಕ ನಿರ್ದೇಶಕರು
 ಈ ಕೆ ವಿವರ ಯೋಜನೆ ವಿಭಾಗ
 ಮುಖ್ಯ ಸಾಂಖ್ಯಿಕ ನಿರ್ದೇಶಕರವರು
 ಕರ್ನಾಟಕ ಸರ್ಕಾರ, ಬೆಂಗಳೂರು

63

Season : KHARIF

Crop : MAIZE

Source : IRRIGATED

District	Taluk	Gram Panchayath	Experiments (nos.)		Average Yield (in Kgs/Hect.)
			Planned	Analysed	
		34 Tejuru	4	4	5200
		35 Ugane	4	4	3725
		36 Attavara	4	4	4304


Director

27

**Government of Karnataka
Directorate of Economics and Statistics**

Modified National Agricultural Insurance Scheme - GP-wise Average Yield data for 2015-16

Season : KHARIF Crop : MAIZE Source : UNIRRIGATED

District	Taluk	Gram Panchayath	Experiments (nos.)		Average Yield (in Kgs/Hect.)
			Planned	Analysed	
1 Hassan					
	1 Alur				
		1 Byrapur	4	4	3581
		2 Doddakangal	4	4	4095
		3 Gangigere	4	4	3908
		4 Hanchur	4	4	4034
		5 Hunasavalli	4	4	3316
		6 Kadalur	4	4	4379
		7 Kanattur	4	4	3729
		8 Karagodu	4	4	4031
		9 Kundur	4	4	3543
		10 Madabalu	4	4	2958
		11 Magge	4	4	3192
		12 Palya	4	4	4422
		13 Tallur	4	4	5020
		14 Alur City	4	4	3737
	2 Belur				
		15 Adaguru	4	4	1218
		16 Andige	4	4	2998
		17 Bantinahalli	4	4	2315
		18 Bekkodu	4	4	3151
		19 Catacatanahalli	4	4	1703
		20 Chikkanahalli	4	4	— *
		21 Chikkamedur	4	4	3187
		22 Dabbe	4	4	3126
		23 Gangur	4	4	2086
		24 Ghattadahalli	4	4	908
		25 Gonisomanahalli	4	4	2061
		26 Hagare	4	4	577
		27 Halebidu	4	4	1342
		28 Hanike	4	4	2596
		29 Hebbalu	4	4	1537
		30 Hulugundi	4	4	2661
		31 Hunuganahalli	4	4	— *
		32 Ibbidu	4	4	2493

26

Season : KHARIF

Crop : MAIZE

Source : UNIRRIGATED

District	Taluk	Gram Panchayath	Experiments (nos.)		Average Yield (in Kgs/Hect.)
			Planned	Analysed	
		33 Kallere	4	4	*
		34 Kesagudu	4	4	3322
		35 Kodihalli	4	4	1100
		36 Kogilamane	4	4	1949
		37 Kushavara	4	4	1873
		38 Lakunda	4	4	2776
		39 Madagutta	4	4	2601
		40 Narayanapura	4	4	339
		41 Rajanashiriyur	4	4	1625
		42 Sanyasihalli	4	4	1961
		43 Savasihalli	4	4	2999
		44 Tholalu	4	4	2791
		45 Tumbududevanahalli	4	4	*
		46 Yelahanka	4	4	2355
		47 Yamasandi	4	4	2537
	③ Hassan				
		48 Ambuga	4	4	2907
		49 Ankapura	4	4	2979
		50 B.Kattihalli	4	4	3020
		51 Basavaghatta	4	4	3149
		52 Buvanahalli	4	4	2756
		53 Bylahalli	4	4	1974
		54 Channanagihalli	4	4	3387
		55 Dodagenigere	4	4	2594
		56 Dudda	4	4	1925
		57 Gorur	4	4	1877
		58 Hanumanthapura	4	4	2987
		59 Haravahalli	4	4	2481
		60 Heragu	4	4	2923
		61 Honnavara	4	4	3163
		62 Huvinahallikaval	4	4	2478
		63 Jagaravalli	4	4	3349
		64 Kabbali	4	4	3832
		65 Kandali	4	4	2750
		66 Karle	4	4	3548
		67 Kattaya	4	4	3047
		68 Koravangala	4	4	3117
		69 Kowshika	4	4	2734

Season : KHARIF

Crop : MAIZE

Source : UNIRRIGATED

25

District	Taluk	Gram Panchayath	Experiments (nos.)		Average Yield (in Kgs/Hect.)
			Planned	Analysed	
		70 Kudurugonde	4	4	5102
		71 Madenoor	4	4	2826
		72 Manacanhalli	4	4	2502
		73 Marakuli	4	4	3074
		74 Melagodu	4	4	2828
		75 Mosalehosahalli	4	4	3618
		76 Nitturau	4	4	2588
		77 Salagamme	4	4	3020
		78 Seege	4	4	3028
		79 Shankaranahalli	4	4	2491
		80 Shanthigrama	4	4	3311
		81 Shattihalli	4	4	2588
		82 Tattekere	4	4	2934
		83 Tejuru	4	4	3543
		84 Ugane	4	4	3236
		85 Yelugunda	4	4	2707
		86 Attavara	4	4	2917


Director


DATE	DESCRIPTION	AMOUNT	CHECK NO.	BANK	REMARKS
1/1/20
1/2/20
1/3/20
1/4/20
1/5/20
1/6/20
1/7/20
1/8/20
1/9/20
1/10/20
1/11/20
1/12/20
1/13/20
1/14/20
1/15/20
1/16/20
1/17/20
1/18/20
1/19/20
1/20/20
1/21/20
1/22/20
1/23/20
1/24/20
1/25/20
1/26/20
1/27/20
1/28/20
1/29/20
1/30/20
1/31/20



Government of Karnataka
Directorate of Economics and Statistics

2015-16, 131

Modified National Agricultural Insurance Scheme - GP-wise Average Yield data for 2014-15

Season : KHARIF Crop : GREENGRAM Source : UNIRRIGATED

District	Taluk	Gram Panchayath	Experiments (nos.)		Average Yield (in Kgs/Hect.)
			Planned	Analysed	
1 Hassan					
	1 Arsikere				
		1 Aggund	4	4	320
		2 Arakere	4	4	250
		3 Bageshpur	4	4	200
		4 Bagivalu	4	4	148
		5 Banavara	4	4	212
		6 Bandur	4	4	179
		7 Belagumba	4	4	161
		8 Bendikere	4	4	150
		9 Chagachagere	4	4	193
		10 Dummenahalli	4	4	156
		11 Gandasi	4	4	252
		12 Gijihalli	4	4	158
		13 Habbanagatha	4	4	287
		14 Handralu	4	4	184
		15 Haranahalli	4	4	181
		16 Heggatha	4	4	149
		17 Hiriyuru	4	4	207
		18 J.C.Pur	4	4	191
		19 Jajur	4	4	269
		20 Jawagal	4	4	216
		21 K.Shankaranahalli	4	4	248
		22 Kachighatta	4	4	285
		23 Kamásamudra	4	4	305
		24 Kanakatte	4	4	274
		25 Karagunda	4	4	216
		26 Kinkere	4	4	497
		27 Kolagunda	4	4	304
		28 Kuruvanka	4	4	242
		29 Lalanakere	4	4	260
		30 Madalu	4	4	170
		31 Mududi	4	4	289
		32 Murundi	4	4	324
		33 Narasipura	4	4	159
		34 Nerlige	4	4	249
		35 Puralehalli	4	4	170
		36 Rampura	4	4	248

Season : KHARIF

Crop : GREENGRAM

Source : UNIRRIGATED

130

District	Taluk	Gram Panchayath	Experiments (nos.)		Average Yield (in Kgs/Hect.)
			Planned	Analysed	
		37 Shanegere	4	4	196
		38 Thalaluru	4	4	216
		39 Undiganallu	4	4	222
		40 Yelavanahalli	4	4	145

* indicates experiments lost due to non-availability of cro


Director


Government of Karnataka

344

Directorate of Economics and Statistics

Modified National Agricultural Insurance Scheme - GP-wise Average Yield data for 2015-16

Season : KHARIF

Crop : PADDY

Source : IRRIGATED

District	Taluk	Gram Panchayath	Experiments (nos.)		Average Yield (in Kgs/Hect.)
			Planned	Analysed	
1 Haveri					
	1 Hanagal				
		1 Adur	4	4	1236
		2 Akkealur	4	4	1244
		3 Arleshwar	4	4	1185
		4 Bychavalli	4	4	1528
		5 Balambida	4	4	2246
		6 Belagalpete	4	4	1423
		7 Bommanahalli	4	4	1361
		8 Chikkanshihosui	4	4	810
		9 Gejjihale	4	4	1046
		10 Gondi	4	4	788
		11 Havangi	4	4	1327
		12 Heeruru	4	4	1611
		13 Herur	4	4	1127
		14 Herehullala	4	4	1678
		15 Herekanagi	4	4	1377
		16 Honkana	4	4	810
		17 Hulatti	4	4	1286
		18 Kallapur	4	4	1269
		19 Kanchinellur	4	4	1820
		20 Karagudre	4	4	1582
		21 Kelavarakoppa	4	4	1557
		22 Kirwadi	4	4	1311
		23 Kopparashikoppa	4	4	2170
		24 Kudal	4	4	1219
		25 Kusnur	4	4	1528
		26 Malagund	4	4	1302
		27 Mandagi	4	4	1261
		28 Maranbeda	4	4	1624
		29 Masanakatti	4	4	1085
		30 Naregal	4	4	1686
		31 Samsagi	4	4	860
		32 Sanvasgi	4	4	1599
		33 Shedaguppi	4	4	2471

343

Season : KHARIF

Crop : PADDY

Source : IRRIGATED

District	Taluk	Gram Panchayath	Experiments (nos.)		Average Yield (in Kgs/Hect.)
			Planned	Analysed	
		34 Shigihalli Shingapur	4	4	1336
		35 Shiragod	4	4	918
		36 Somasagara	4	4	1519
		37 Suraleshwara	4	4	1492
		38 Thilavalli	4	4	1421
		39 Uppanasi	4	4	2546
		40 Yalavatti	4	4	1290
		41 Hangal (Nagarasabe)	4	4	1035

[Signature]
Director

24

Government of Karnataka

Directorate of Economics and Statistics

Modified National Agricultural Insurance Scheme - GP-wise Average Yield data for 2015-16

Season : KHARIF

Crop : MAIZE

Source : UNIRRIGATED

District	Taluk	Gram Panchayath	Experiments (nos.)		Average Yield (in Kgs/Hect.)
			Planned	Analysed	
1 Haveri					
	1 Byadgi				
		1 Bannaihatti	4	4	1677
		2 Bisalhalli	4	4	3306
		3 Budappanahalli	4	4	2866
		4 Chikkabasur	4	4	2526
		5 Ghalapuji	4	4	2152
		6 Gundenahalli	4	4	526
		7 Hedigonda	4	4	901
		8 Herenaji	4	4	1736
		9 Herehalli	4	4	1914
		10 Kadaramandalgi	4	4	1429
		11 Kaginele	4	4	1820
		12 Kalledevaru	4	4	1240
		13 Keravadi	4	4	2583
		14 Kummuru	4	4	1731
		15 Mallur	4	4	1936
		16 Masangi	4	4	2028
		17 Motebennur	4	4	3117
		18 Shedenuru	4	4	1402
		19 Sudambbi	4	4	1742
		20 Tadas	4	4	1483
		21 Byadagi (Nagarasabe)	4	4	1359
	2 Haveri				
		22 Agadi	4	4	1383
		23 Aladakatte	4	4	2254
		24 Basapura	4	4	1267
		25 Belavaggi	4	4	1276
		26 Devagiri	4	4	1575
		27 Devihosur	4	4	1941
		28 Guttal	4	4	1515

23

Season : KHARIF

Crop : MAIZE

Source : UNIRRIGATED

District	Taluk	Gram Panchayath	Experiments (nos.)		Average Yield (in Kgs/Hect.)
			Planned	Analysed	
		29 Halagi	4	4	1456
		30 Handiganoor	4	4	2067
		31 Hanavashi	4	4	1375
		32 Havnoor	4	4	1462
		33 Hombaradi	4	4	2319
		34 Hosaritti	4	4	971
		35 Kabbur	4	4	1526
		36 Kallihal	4	4	1332
		37 Kanakapur	4	4	1397
		38 Kancharagatti	4	4	1267
		39 Kanvalli	4	4	539
		40 Karjagi	4	4	1734
		41 Katenahalli	4	4	1650
		42 Koluru	4	4	1451
		43 Konanatambagi	4	4	1494
		44 Kulenoor	4	4	2179
		45 Kurabagonda	4	4	1224
		46 Kurugundu	4	4	1257
		47 Marol	4	4	1553
		48 Mevundi	4	4	1348
		49 Naganur	4	4	1605
		50 Negalur	4	4	1111
		51 Sangur	4	4	2448
		52 Yelagacacha	4	4	1305
		53 Haveri (Nagarasabe)	4	4	1931
	3 Hanagal				
		54 Adur	4	2	4066 *
		55 Akkealur	4	4	3397
		56 Arleshwar	4	4	3613
		57 Bychavalli	4	4	3427
		58 Balambida	4	4	2718
		59 Belagalpete	4	4	3343
		60 Bommanahalli	4	4	3845
		61 Chikkanshihosui	4	4	4648

22

Season : KHARIF

Crop : MAIZE

Source : UNIRRIGATED

District	Taluk	Gram Panchayath	Experiments (nos.)		Average Yield (in Kgs/Hect.)
			Planned	Analysed	
		62 Gejjihale	4	4	3117
		63 Gondi	4	4	2734
		64 Havangi	4	4	4120
		65 Heeruru	4	4	2405
		66 Herur	4	4	3181
		67 Herehullala	4	4	2707
		68 Herekanagi	4	4	3451
		69 Honkana	4	4	3392
		70 Hulatti	4	4	4325
		71 Kallapur	4	4	3510
		72 Kanchinellur	4	4	2432
		73 Karagudre	4	4	2960
		74 Kelavarakoppa	4	4	4034
		75 Kirwadi	4	4	3071
		76 Kopparashikoppa	4	4	2804
		77 Kudal	4	4	3877
		78 Kusnur	4	4	3165
		79 Malagund	4	4	3570
		80 Mandagi	4	4	3031
		81 Maranbeda	4	4	2551
		82 Masanakatti	4	4	3289
		83 Naregal	4	4	3759
		84 Samsagi	4	4	2222
		85 Sanvasgi	4	4	3171
		86 Shedaguppi	4	4	3360
		87 Shigihalli Shingapur	4	4	4298
		88 Shiragod	4	4	2475
		89 Somasagara	4	4	3796
		90 Suraleshwara	4	4	2818
		91 Thilavalli	4	4	3964
		92 Uppanasi	4	4	3748
		93 Yalavatti	4	4	4411
		94 Hangal (Nagarasabe)	4	2	4066 *

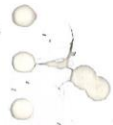
21

Season : KHARIF

Crop : MAIZE

Source : UNIRRIGATED

District	Taluk	Gram Panchayath	Experiments (nos.)		Average Yield (in Kgs/Hect.)
			Planned	Analysed	
	4	Hirekerur			
		95 Abalur	4	4	2224
		96 Aladageri	4	4	3284
		97 Anaji	4	4	2465
		98 Aralikatti	4	4	3058
		99 Betakerur	4	4	3640
		100 Bhogavi	4	4	2243
		101 Buradikatti	4	4	2127
		102 Channalli	4	4	2373
		103 Chikerur	4	4	1766
		104 Chikkonati	4	4	2152
		105 Chinnamulagund	4	4	2076
		106 Hallur	4	4	2923
		107 Hansabhavi	4	4	2012
		108 Hirekabbar	4	4	2351
		109 Hiremorab	4	4	2017
		110 Hullatti	4	4	2788
		111 Ingalagondi	4	4	3009
		112 Kachi	4	4	2583
		113 Kadur	4	4	2340
		114 Kanavisiddageri	4	4	2761
		115 Koda	4	4	2044
		116 Kodamaggi	4	4	2233
		117 Kudapalli	4	4	2532
		118 Medlur	4	4	2917
		119 Makari	4	4	2723
		120 Masur	4	4	2621
		121 Medur	4	4	2599
		122 Nagavand	4	4	2524
		123 Meshvi	4	4	1704
		124 Nidanegilu	4	4	1737
		125 Rattihalli	4	4	2481
		126 Satenahalli	4	4	2416
		127 Shiragambi	4	4	2858



20

Season : KHARIF Crop : MAIZE Source : UNIRRIGATED

District	Taluk	Gram Panchayath	Experiments (nos.)		Average Yield (in Kgs/Hect.)
			Planned	Analysed	
		128 Suthakoti	4	4	2985
		129 Tadakanahalli	4	4	2373
		130 Thavargi	4	4	3003
		131 Yettinahalli M K	4	4	3586
		132 Hirekerur	4	4	1774
	5 Ranebennur				
		133 Antaravalli	4	4	787
		134 Aremallapur	4	4	831
		135 Asundi	4	4	1526
		136 Belur	4	4	1176
		137 Benakanakonda	4	4	944
		138 Bellahalli	4	4	963
		139 Chalageri	4	4	1731
		140 Chikkakuravatti	4	4	1105
		141 Gudagor	4	4	1502
		142 Guddapur	4	4	518
		143 Halageri	4	4	342
		144 Hanamapur	4	4	888
		145 Haranagere	4	4	1629
		146 Herebiddre	4	4	874
		147 Honnatti	4	4	315
		148 Irani	4	4	106
		149 Itagi	4	4	874
		150 Joyisaraharalahalli	4	4	874
		151 Kajjari	4	4	742
		152 Kakola	4	4	1610
		153 Kamadod	4	4	1197
		154 Karur	4	4	1456
		155 Kawalettu	4	4	1149
		156 Kodihal	4	4	863
		157 Kotihal	4	4	844
		158 Kuppelur	4	4	779
		159 Makanur	4	4	2152
		160 Malanayakanahalli	4	4	580

19

Season : KHARIF

Crop : MAIZE

Source : UNIRRIGATED

District	Taluk	Gram Panchayath	Experiments (nos.)		Average Yield (in Kgs/Hect.)
			Planned	Analysed	
		161 Medleri	4	4	887
		162 Mudenur	4	4	723
		163 Nittur	4	4	569
		164 Rahutankatti	4	4	960
		165 Sunakalbidere	4	4	2949
		166 Thuminakatti	4	4	739
		167 Ukkunda	4	4	1025
		168 Ranebennur (rural)	4	4	1035
	6 Savanur				
		169 Chillurabadni	4	4	927
		170 Hattimattur	4	4	1316
		171 Hesaru	4	4	874
		172 Heremarahalli	4	4	1316
		173 Heremugdur	4	4	1300
		174 Hurlikoppi	4	4	1521
		175 Huvinashigli	4	4	847
		176 Ichchangi	4	4	820
		177 Jallapur	4	4	1408
		178 Kadakol	4	4	1145
		179 Kalasur	4	4	1952
		180 Karadagi	4	4	1579
		181 Kuninellihalli	4	4	1677
		182 Kurubaramallur	4	4	1146
		183 Madrodo	4	4	1217
		184 Shirabadagi	4	4	1391
		185 Teggihalli	4	4	739
		186 Tevaramellihalli	4	4	863
		187 Thondur	4	4	2969
		188 Yelavagi	4	4	1256
		189 Savanur (Nagarasabe)	4	4	2152
	7 Shiggon				
		190 Andalagi	4	4	2946
		191 Attigere	4	4	2251
		192 Bada	4	4	2340

Season : KHARIF

Crop : MAIZE

Source : UNIRRIGATED

District	Taluk	Gram Panchayath	Experiments (nos.)		Average Yield (in Kgs/Hect.)
			Planned	Analysed	
		193 Bannur	4	4	3475
		194 Basavnal	4	4	2596
		195 Chandapur	4	4	4726
		196 Dundasi	4	4	4061
		197 Hanumarahalli	4	4	4365
		198 Herebendigere	4	4	2470
		199 Heremallur	4	4	3028
		200 Heremanakatti	4	4	2837
		201 Hosur	4	4	3349
		202 Hottanahalli	4	4	2001
		203 Hulagur	4	4	3196
		204 Kabanur	4	4	3036
		205 Honanakere	4	4	4050
		206 Kundur	4	4	4424
		207 Kunnur	4	4	4424
		208 Kyalakonda	4	4	2551
		209 Madli	4	4	3453
		210 N N Tadas	4	4	3721
		211 Narayanpur	4	4	4171
		212 Shishuvinal	4	4	2327
		213 Thadas	4	4	4674
		214 Vanahalli	4	4	4774
		215 Bankapur (Nagarsabe)	4	4	2658
		216 Shiggon (Nagarasabe)	4	4	3545


Director





11

UNIVERSITY OF CALIFORNIA

Department of Chemistry

Chemistry 101

Lab 1

Experiment 1

1.1

1.2

1.3

1.4

1.5

1.6

1.7

1.8

1.9

1.10

1.11

1.12

1.13

1.14

1.15

1.16

1.17

1.18

1.19

1.20

1.21

1.22

1.23

1.24

Government of Karnataka
Directorate of Economics and Statistics

110

Modified National Agricultural Insurance Scheme - GP-wise Average Yield data for 2015-16

District	Taluk	Gram Panchayath	Experiments		Average Yield (in Kgs/Hect.)
			Planned	Analysed	
Crop : GROUNDNUT			Season : KHARIF		
1 Haveri					
	1 Savanur				
		1 Teggihalli	8	8	865
		2 Huvinashigli	8	8	377
		3 Ichchangi	8	8	413
		4 Jallapur	8	8	819
		5 Kadakol	8	8	832
		6 Kalasur	8	8	931
		7 Karadagi	8	8	857
		8 Kuninellihalli	8	8	1341
		9 Kurubaramallur	8	8	851
		10 Savanur (Nagarasabe)	8	8	1875
		11 Shirabadagi	8	8	1136
		12 Hurlikoppi	8	8	794
		13 Tevaramellihalli	8	8	1190
		14 Thondur	8	8	970
		15 Yelavagi	8	8	858
		16 Chillurabadni	8	8	586
		17 Hattimattur	8	8	822
		18 Hesaru	8	8	484
		19 Heremarahalli	8	8	792
		20 Heremugdur	8	8	1317
		21 Madrodo	8	8	791


Director
Rud

Year	Jan	Feb	Mar	Apr	May	Jun	Jul	Aug	Sep	Oct	Nov	Dec	Total
1972													
1973													
1974													
1975													
1976													
1977													
1978													
1979													
1980													
1981													
1982													
1983													
1984													
1985													
1986													
1987													
1988													
1989													
1990													
1991													
1992													
1993													
1994													
1995													
1996													
1997													
1998													
1999													
2000													
2001													
2002													
2003													
2004													
2005													
2006													
2007													
2008													
2009													
2010													
2011													
2012													
2013													
2014													
2015													
2016													
2017													
2018													
2019													
2020													
2021													
2022													
2023													
2024													
2025													
2026													
2027													
2028													
2029													
2030													

Director

Government of Karnataka
Directorate of Economics and Statistics

238

Modified National Agricultural Insurance Scheme - GP-wise Average Yield data for 2015-16

Season : KHARIF

Crop : PADDY

Source : UNIRRIGATED

District	Taluk	Gram Panchayath	Experiments (nos.)		Average Yield (in Kgs/Hect.)
			Planned	Analysed	
1	Kodagu				
	1	Madikeri			
		1 Bellamavatti	4	4	3585
		2 Bengur	4	4	3390
		3 Betageri	4	4	4353
		4 Bhagamandala	4	4	3030
		5 Galibidu	4	4	2788
		6 Hakathora	4	4	4232
		7 Koddur	4	4	4275
		8 Kadagadalu	4	4	4012
		9 Kalkeri Nidugane	4	4	4998
		10 Kanthur Marnadu	4	4	3682
		11 Konanajageri	4	4	4730
		12 Kundachari	4	4	2879
		13 Kunijala	4	4	3763
		14 Meda	4	4	5840
		15 Makandur	4	4	3095
		16 Maragod	4	4	3322
		17 Napokle	4	4	4406
		18 Nariyandada	4	4	3965
		19 Sampaje	4	4	3295
	2	Somavarapete			
		20 7th Hosakote	4	4	5454
		21 Aigur	4	4	4550
		22 Alur Siddapur	4	4	4630
		23 Belur	4	4	4295
		24 Bessur	4	4	4192
		25 Betadalli	4	4	5051
		26 Byadagutta	4	4	4812
		27 Chuthalli	4	4	3639
		28 Chowdлу	4	4	4215
		29 Doddamalte	4	4	6564
		30 Dundalli	4	4	4068
		31 Gangaguru	4	4	5214
		32 Garwale	4	4	2467

237

Season : KHARIF

Crop : PADDY

Source : UNIRRIGATED

District	Taluk	Gram Panchayath	Experiments (nos.)		Average Yield (in Kgs/Hect.)
			Planned	Analysed	
		33 Gowdalli	4	4	6818
		34 Guddehosuru	4	4	4862
		35 Hanagal	4	4	5205
		36 Handli	4	4	5163
		37 Haradoor	4	4	4067
		38 Kambibane	4	4	2939
		39 Kedakal	4	4	4097
		40 Keraganduru	4	4	3811
		41 Kodagarahalli	4	4	5632
		42 Kodlipet	4	4	5248
		43 Kudumangaluru	4	4	5135
		44 Madapura	4	4	6158
		45 Nalkur sirangala	4	4	3372
		46 Nanjarayapatna	4	4	5184
		47 Nirugalala	4	4	4218
		48 Nidtha	4	4	6188
		49 Shantalli	4	4	4405
		50 Suntikoppa	4	4	5307
		51 Tholursatalli	4	4	4810
		52 Thorenur	4	4	5311
		53 Valinuru Thyagathuru	4	4	4655
	3 Virajpet	54 Amatti	4	4	3191
		55 Aruvathokle	4	4	4169
		56 B.Shettigere	4	4	3056
		57 Balale	4	4	2929
		58 Balyamandoor	4	4	3652
		59 Betoli	4	4	4008
		60 Bilagunda	4	4	4387
		61 Berunani	4	4	4063
		62 Bitanagala	4	4	3073
		63 Chambebellur	4	4	5857
		64 Channayyanakota	4	4	3610
		65 Devarapura	4	4	3267
		66 Halagunda	4	4	3286
		67 Hattur	4	4	3018
		68 Hosuru	4	4	4249
		69 Kudigeri	4	4	5180


Season : KHARIF

Crop : PADDY

Source : UNIRRIGATED

236

District	Taluk	Gram Panchayath	Experiments (nos.)		Average Yield (in Kgs/Hect.)
			Planned	Analysed	
		70 Kadanoor	4	4	3910
		71 Kakotuparambu	4	4	4071
		72 Kannangala	4	4	2519
		73 Kanoor	4	4	4776
		74 Karmadu	4	4	4719
		75 Keddmluru	4	4	3031
		76 Kirugooru	4	4	7341
		77 Kutta	4	4	2770
		78 Maldere	4	4	3260
		79 Myamudi	4	4	4359
		80 Nalkere	4	4	2914
		81 Nittoor	4	4	2671
		82 Palibetta	4	4	4368
		83 Pompoketa	4	4	4135
		84 Ponnasante	4	4	2367
		85 Siddapura	4	4	4731
		86 Shrimangala	4	4	2534
		87 T.Shettygeri	4	4	3104
		88 Thithimari	4	4	4723


Director

196

Government of Karnataka
Directorate of Economics and Statistics

Modified National Agricultural Insurance Scheme - GP-wise Average Yield data for 2015-16

Season : KHARIF

Crop : RAGI

Source : UNIRRIGATED

District	Taluk	Gram Panchayath	Experiments (nos.)		Average Yield (in Kgs/Hect.)
			Planned	Analysed	
1 Kolar					
	1 Bangarapet				
		1 Alambadi Jothenahalli	4	4	1100
		2 Balamande	4	4	1434
		3 Bethamangala	4	4	1587
		4 Budikote	4	4	1308
		5 Chikka Anakandahalli	4	4	1314
		6 Chinnakote	4	4	1209
		7 Dhonimadagu	4	4	1279
		8 Doddavalagamadi	4	4	1519
		9 Doddurukarapanahalli	4	4	1495
		10 Ghattakemadenahalli	4	4	1570
		11 Ghattamadamangala	4	4	1265
		12 Gullahalli	4	4	1657
		13 Hulibele	4	4	951
		14 Hulkur	4	4	1406
		15 Hunkunda	4	4	1742
		16 Inyarahosahalli	4	4	1371
		17 Jakkarasanakuppa	4	4	1019
		18 Kamasamudra	4	4	1389
		19 Kamasandra	4	4	1059
		20 kangandalahalli	4	4	865
		21 Karahalli	4	4	1545
		22 Kettaganahalli	4	4	1353
		23 Kyasamballi	4	4	1206
		24 Magondi	4	4	1765
		25 Mariguppa	4	4	783
		26 Mogahalli	4	4	1367
		27 N G Hulkur	4	4	960
		28 Parandahalli	4	4	1640
		29 Ramasagara	4	4	992

195

Season : KHARIF

Crop : RAGI

Source : UNIRRIGATED

District	Taluk	Gram Panchayath	Experiments (nos.)		Average Yield (in Kgs/Hect.)
			Planned	Analysed	
		30 Sulikunte	4	4	1509
		31 Shrinivassandra	4	4	841
		32 Sundarapalya	4	4	1391
		33 T.Gollahalli	4	4	1209
		34 Vengasandra	4	4	1081
		35 Yelesandra	4	4	1405
		36 Desihalli	4	4	927
	2 Kolar	37 Ammanallur	4	4	1262
		38 Arbekothanur	4	4	1095
		39 Arahalli	4	4	1071
		40 Beglihohahalli	4	4	1351
		41 Belamaranahalli	4	4	1103
		42 Bellur	4	4	825
		43 Channasandra	4	4	1009
		44 Chowdadenahalli	4	4	1079
		45 Doddahasala	4	4	1086
		46 Harati	4	4	993
		47 Holur	4	4	1418
		48 Honnenahalli	4	4	2739
		49 Ithrasanahally	4	4	1115
		50 Jannaghata	4	4	1915
		51 Kondarajanahalli	4	4	931
		52 Kurugal	4	4	1006
		53 Kyalanur	4	4	1130
		54 Madanahalli	4	4	1698
		55 Madderi	4	4	791
		56 Manighata	4	4	1758
		57 Marjenahalli	4	4	1144
		58 Mudavalli	4	4	1103
		59 Muduvathi	4	4	1530
		60 Narsapura	4	4	1068
		61 Shethi	4	4	1456
		62 Sathihalli	4	4	883

194

Season : KHARIF

Crop : RAGI

Source : UNIRRIGATED

District	Taluk	Gram Panchayath	Experiments (nos.)		Average Yield (in Kgs/Hect.)
			Planned	Analysed	
		63 Shapuru	4	4	1047
		64 Solor	4	4	1253
		65 Sudatur	4	4	1367
		66 Thoradevanahalli	4	4	1016
		67 Thotli	4	4	1394
		68 Uragali	4	4	1133
		69 Vadaguru	4	4	1102
		70 Vengal	4	4	1048
		71 Vakalere	4	4	1083
		72 Gaddekennur	4	4	1045
	3 Malur	73 Abbenahalli	4	4	816
		74 Araleri	4	4	730
		75 Baliganahalli	4	4	868
		76 Banahalli	4	4	765
		77 Chikkatirupati	4	4	654
		78 D N Doddi	4	4	781
		79 Dennehalli	4	4	776
		80 Doddashivara	4	4	1105
		81 Hasandahalli	4	4	953
		82 Huladenahalli	4	4	947
		83 Hulimangala Hoskote	4	4	991
		84 Hungenahalli	4	4	901
		85 Jayamangala	4	4	884
		86 K G Halli	4	4	957
		87 Kodasittihalli	4	4	477
		88 Kudenuru	4	4	927
		89 Lakkur	4	4	906
		90 Masthi	4	4	1101
		91 Nosagere	4	4	842
		92 Nuthave	4	4	736
		93 Rajenahalli	4	4	964
		94 Santehalli	4	4	971
		95 Shivarapatna	4	4	860

193

Season : KHARIF

Crop : RAGI

Source : UNIRRIGATED

District	Taluk	Gram Panchayath	Experiments (nos.)		Average Yield (in Kgs/Hect.)
			Planned	Analysed	
		96 Tekal	4	4	1007
		97 Thoranahalli	4	4	890
		98 Thrunasi	4	4	583
		99 Madival	4	4	846
		100 Kuruvenuru	4	4	942
	4 Mulbagal				
		101 Aavani	4	4	1277
		102 Aghara	4	4	1073
		103 Alangur	4	4	1177
		104 Ambikallu	4	4	1115
		105 Angondahalli	4	4	1286
		106 Balla	4	4	789
		107 Byrakur	4	4	1594
		108 Devarasamudra	4	4	1259
		109 Dhulapalli	4	4	1497
		110 Emmenatha	4	4	1388
		111 Gudipalli	4	4	1232
		112 Gummakallu	4	4	1300
		113 H Gollahalli	4	4	1124
		114 Hanumanahalli	4	4	1079
		115 Hebbani	4	4	1024
		116 Kappalamadagu	4	4	1724
		117 Kurudamel	4	4	1125
		118 Mallanayakanahalli	4	4	1516
		119 Mothakappali	4	4	1261
		120 Mudigere	4	4	1227
		121 Mudiyanuru	4	4	1183
		122 Musthur	4	4	1114
		123 Nangli	4	4	1254
		124 Pichhagontanahalli	4	4	1265
		125 Rajendrahalli	4	4	1342
		126 Sonnwadi	4	4	1001
		127 Tayalur	4	4	1471
		128 Thimmarautanahalli	4	4	1084

192

Season : KHARIF

Crop : RAGI

Source : UNIRRIGATED

District	Taluk	Gram Panchayath	Experiments (nos.)		Average Yield (in Kgs/Hect.)
			Planned	Analysed	
		129 Urukunte Mittur	4	4	1036
		130 Uthanur	4	4	1212
	5 Srinivasapura				
		131 Addagal	4	4	702
		132 Arikunte	4	4	404
		133 Byraganahalli	4	4	880
		134 Dalasanur	4	4	376
		135 Gounihalli	4	4	1119
		136 Hodali	4	4	567
		137 J Thimmasandra	4	4	377
		138 Kodipalli	4	4	1006
		139 Kolathur	4	4	878
		140 Koorigepalli	4	4	1191
		141 Lakshmisagara	4	4	816
		142 Lakshmipura	4	4	506
		143 Masthenahalli	4	4	401
		144 Mudimadagu	4	4	1108
		145 Muttakapalli	4	4	609
		146 Nambihalli	4	4	781
		147 Nilavanki	4	4	698
		148 Pulagurukota	4	4	515
		149 Rayalapadu	4	4	1059
		150 Ronur	4	4	993
		151 Somayajanapalli	4	4	496
		152 Thadigol	4	4	1145
		153 Yellur	4	4	783
		154 Yerramarivaripalli	4	4	1158


Director



Government of Karnataka
Directorate of Economics and Statistics

103

Modified National Agricultural Insurance Scheme - GP-wise Average Yield data for 2015-16

District	Taluk	Gram Panchayath	Experiments		Average Yield (in Kgs/Hect.)
			Planned	Analysed	
Crop : GROUNDNUT			Season : KHARIF		
1 Kolar					
	1 Mulbagal				
		1 Kappalamadagu	8	8	660
		2 Aghara	8	8	844
		3 Alangur	8	8	576
		4 Ambikallu	8	8	806
		5 Angondahalli	8	8	805
		6 Balla	8	8	857
		7 Byrakur	8	8	717
		8 Devarasamudra	8	8	1023
		9 Dhulapalli	8	8	642
		10 Emmenatha	8	8	648
		11 Gudipalli	8	8	571
		12 Gummakallu	8	8	602
		13 H Gollahalli	8	8	751
		14 Aavani	8	8	771
		15 Hebbani	8	8	654
		16 Mothakappali	8	8	624
		17 Kurudamel	8	8	656
		18 Mallanayakanahalli	8	8	670
		19 Mudigere	8	8	621
		20 Mudiyannuru	8	8	636
		21 Musthur	8	8	813
		22 Nangli	8	8	688
		23 Pichhagontanahalli	8	8	788
		24 Rajendrahalli	8	8	599
		25 Sonnwadi	8	8	784
		26 Tayalur	8	8	585
		27 Thimmarautanahalli	8	8	789
		28 Urukunte Mittur	8	8	645
		29 Uthanur	8	8	764
		30 Hanumanahalli	8	8	622

[Signature]

Director

Inventory of Assets and Liabilities

As of 12/31/2018

Account Name	Balance	Category
1000 Cash	1000	Assets
1010 Accounts Receivable	2000	Assets
1020 Inventory	3000	Assets
1030 Prepaid Expenses	500	Assets
1040 Property, Plant, and Equipment	15000	Assets
1050 Intangible Assets	0	Assets
1060 Total Assets	20000	Assets
2000 Accounts Payable	1000	Liabilities
2010 Long-Term Debt	5000	Liabilities
2020 Total Liabilities	6000	Liabilities
3000 Equity	14000	Equity
3010 Common Stock	10000	Equity
3020 Retained Earnings	4000	Equity
3030 Total Equity	14000	Equity
Total Liabilities and Equity	20000	

Prepared by: [Name]

Date: 12/31/2018

342

Government of Karnataka
Directorate of Economics and Statistics

Modified National Agricultural Insurance Scheme - GP-wise Average Yield data for 2015-16

District	Taluk	Gram Panchayath	Experiments		Average Yield
			Planned	Analysed	
Crop : PADDY			Season : KHARIF		
1 Koppal					
	1	Gangavathi			
		1 Agoli	4	4	5568
		2 Anegundi	4	4	5568
		3 Basapatna	4	4	7070
		4 Bennur	4	4	6532
		5 Bevinahal	4	4	5968
		6 Budugumpa	4	4	6177
		7 Challur	4	4	5801
		8 Chikka Jannathkal	4	4	6411
		9 Chikkabenakal	4	4	5409
		10 Chikkadankankal	4	4	5384
		11 Danapur	4	4	5956
		12 Gundur	4	4	5630
		13 Hanaval	4	4	6907
		14 Herur	4	4	5399
		15 Hosakera	4	4	6482
		16 Hulihydar	4	4	4675
		17 Hulkihal	4	4	5676
		18 Kanakagiri	4	4	5459
		19 Karatagi	4	4	5718
		20 Kesarahatti	4	4	6609
		21 Mallapura	4	4	5697
		22 Marave	4	4	6953
		23 Marlanahali	4	4	6052
		24 Musthur	4	4	6190
		25 Navali	4	4	4274
		26 Sangapura	4	4	6282
		27 Siddapura	4	4	7218
		28 Shriramanagar	4	4	6565
		29 Ullendra	4	4	7062
		30 Vadarahatti	4	4	6461
		31 Venkatagiri	4	4	5956
		32 Yeradona	4	4	6261


Director
JW

17

Government of Karnataka
Directorate of Economics and Statistics

Modified National Agricultural Insurance Scheme - GP-wise Average Yield data for 2015-16

Season : KHARIF

Crop : MAIZE

Source : UNIRRIGATED

District	Taluk	Gram Panchayath	Experiments (nos.)		Average Yield (in Kgs/Hect.)
			Planned	Analysed	
1 Koppal					
	1 Koppala				
		1 Agalkera	4	4	812
		2 Alwandi	4	4	1017
		3 Bahadurbandi	4	4	1009
		4 Betageri	4	4	693
		5 Bhagyanagara	4	4	717
		6 Bisarahalli	4	4	1025
		7 Bochanahalli	4	4	771
		8 Budagumpa	4	4	313
		9 Chikkabommanal	4	4	906
		10 Genigera	4	4	1203
		11 Gondawal	4	4	1178
		12 Guladalli	4	4	1687
		13 Halagere	4	4	1440
		14 Hasagal	4	4	906
		15 Hatti	4	4	1634
		16 Hirebagnal	4	4	898
		17 Hiresindogi	4	4	442
		18 Hosalli	4	4	1634
		19 Indargi	4	4	491
		20 Irkalgada	4	4	1079
		21 Kaltavaragera	4	4	943
		22 Katarki Gudlanur	4	4	583
		23 Kavaloor	4	4	1071
		24 Kinnal	4	4	987
		25 Koluru	4	4	323
		26 Kunikere	4	4	1011
		27 Libageri	4	4	688
		28 madinuru	4	4	580
		29 Matturu	4	4	0
		30 Ojanahalli	4	4	779
	2 Kustagi				
		31 Adavibhavi	4	4	999
		32 Benekanahal	4	4	0

16

Season : KHARIF

Crop : MAIZE

Source : UNIRRIGATED

District	Taluk	Gram Panchayath	Experiments (nos.)		Average Yield (in Kgs/Hect.)
			Planned	Analysed	
		33 Bijakal	4	4	890
		34 Chalagera	4	4	585
		35 Dhotihalli	4	4	522
		36 Hanumanal	4	4	0
		37 Hanumasagara	4	4	832
		38 Herebannigol	4	4	510
		39 Heregonnagar	4	4	755
		40 Heremannakor	4	4	1119
		41 Hulgera	4	4	854
		42 Jagirgudahur	4	4	1278
		43 Jumlapur	4	4	607
		44 Kaparagi	4	4	1248
		45 Kandakur	4	4	878
		46 Katapur	4	4	596
		47 Killarahatti	4	4	887
		48 Koranakera	4	4	596
		49 Kyadigubba	4	4	541
		50 Malaghatti	4	4	1348
		51 Menedal	4	4	709
		52 Mudenoor	4	4	620
		53 Nillugal	4	4	0
		54 Sanganal	4	4	607
		55 Talavagera	4	4	1150
		56 Tavagera	4	4	554
		57 Tuggaladoni	4	4	0
		58 Yaragera	4	4	418
	3 Yelburga				
		59 Beligeri	4	4	661
		60 Balutagi	4	4	647
		61 Bandi	4	4	493
		62 Bannikoppa	4	4	528
		63 Benkal	4	4	779
		64 Bevoor	4	4	674
		65 Bhanapur	4	4	723
		66 Chikkamageri	4	4	507
		67 Gandal	4	4	361
		68 Geddigeri	4	4	1591
		69 Gunal	4	4	507

15

Season : KHARIF

Crop : MAIZE

Source : UNIRRIGATED

District	Taluk	Gram Panchayath	Experiments (nos.)		Average Yield (in Kgs/Hect.)
			Planned	Analysed	
		70 Hereeralihalli	4	4	642
		71 Herebidanal	4	4	644
		72 Heremygeri	4	4	1071
		73 Herevanakalakunta	4	4	318
		74 Itagi	4	4	727
		75 Kallur	4	4	1065
		76 Karmudi	4	4	847
		77 Kudarimoti	4	4	1585
		78 Kukanur	4	4	659
		79 Mandalageri	4	4	458
		80 Mangalor	4	4	696
		81 Mataladinni	4	4	469
		82 Mudhol	4	4	1130
		83 Muradi	4	4	2096
		84 Rajori	4	4	573
		85 Sanganahal	4	4	566
		86 Shirur	4	4	701
		87 Thalakal	4	4	583
		88 Thalakeri	4	4	448
		89 Vajrabandi	4	4	922
		90 Vanageri	4	4	410
		91 Yarihanchinal	4	4	512



Director



97

Government of Karnataka

Directorate of Economics and Statistics

Modified National Agricultural Insurance Scheme - GP-wise Average Yield data for 2015-16

Season : KHARIF

Crop : BAJRA

Source : UNIRRIGATED

District	Taluk	Gram Panchayath	Experiments (nos.)		Average Yield (in Kgs/Hect.)
			Planned	Analysed	
1 Koppala					
	1 Koppala				
		1 Alwandi	4	4	262
		2 Bahadurbandi	4	4	530
		3 Betageri	4	4	314
		4 Bhagyanagara	4	4	489
		5 Bisarahalli	4	4	393
		6 Bochanahalli	4	4	225
		7 Budagumpa	4	4	442
		8 Chikkabommanal	4	4	336
		9 Genigera	4	4	418
		10 Gondawal	4	4	316
		11 Guladalli	4	4	355
		12 Halagere	4	4	513
		13 Hasagal	4	4	743
		14 Hatti	4	4	300
		15 Hirebagnal	4	4	537
		16 Hiresindogi	4	4	392
		17 Indargi	4	4	472
		18 Irkalgada	4	4	771
		19 Kaltavaragera	4	4	497
		20 Katarki Gudlanur	4	4	111
		21 Kavaloor	4	4	304
		22 Kinnal	4	4	785
		23 Koluru	4	4	406
		24 Kunikere	4	4	365
		25 Libageri	4	4	284
		26 madinuru	4	4	313
		27 Matturu	4	4	107
		28 Ojanahalli	4	4	471
	2 Kustagi				
		29 Adavibhavi	4	4	981
		30 Benekanahal	4	4	1021
		31 Bijakal	4	4	1103
		32 Chalagera	4	4	1485

96

Season : KHARIF

Crop : BAJRA

Source : UNIRRIGATED

District	Taluk	Gram Panchayath	Experiments (nos.)		Average Yield (in Kgs/Hect.)
			Planned	Analysed	
		33 Dhotihalli	4	4	548
		34 Hanumanal	4	4	1043
		35 Hanumasagara	4	4	572
		36 Herebannigol	4	4	995
		37 Heregonnagar	4	4	845
		38 Heremannakor	4	4	802
		39 Hulgera	4	4	955
		40 Jagirgudahur	4	4	918
		41 Jumlapur	4	4	772
		42 Kaparagi	4	4	1023
		43 Kandakur	4	4	712
		44 Katapur	4	4	1088
		45 Killarahatti	4	4	953
		46 Koranakera	4	4	1172
		47 Kyadigubba	4	4	789
		48 Malaghatti	4	4	793
		49 Menedal	4	4	465
		50 Mudenoor	4	4	846
		51 Nillugal	4	4	1125
		52 Sanganal	4	4	1022
		53 Talavagera	4	4	1125
		54 Tavagera	4	4	1382
		55 Tuggaladoni	4	4	750
		56 Yaragera	4	4	1026



Director

Government of Karnataka
Directorate of Economics and Statistics

129

Modified National Agricultural Insurance Scheme - GP-wise Average Yield data for 2015-16

District	Taluk	Gram Panchayath	Experiments		Average Yield (in Kgs/Hect.)
			Planned	Analysed	
Crop : GREENGRAM		Unirrigated	Season : KHARIF		2014-15 not planned
1 Koppala	1 Yelburga				
		1 Muradi	4	4	0
		2 Herevanakalakunta	4	4	0
		3 Heremygeri	4	4	115
		4 Herebidanal	4	4	0
		5 Herearialihalli	4	4	0
		6 Gunnal	4	4	0
		7 Geddigeri	4	4	0
		8 Baligeri	4	4	0
		9 Chikkamageri	4	4	0
		10 Karmudi	4	4	32
		11 Bhanapur	4	4	0
		12 Bevoor	4	4	0
		13 Benkal	4	4	0
		14 Bannikoppa	4	4	0
		15 Bandi	4	4	5
		16 Balutagi	4	4	35
		17 Gandal	4	4	0
		18 Mudhol	4	4	43
		19 Vanageri	4	4	0
		20 Vajrabandi	4	4	3
		21 Thalakeri	4	4	4
		22 Thalakal	4	4	0
		23 Shirur	4	4	0
		24 Itagi	4	4	0
		25 Rajoor	4	4	0
		26 Kallur	4	4	111
		27 Mataladinni	4	4	0
		28 Mangalor	4	4	0
		29 Mandalageri	4	4	0
		30 Kukanur	4	4	0
		31 Kudarimoti	4	4	0
		32 Yarihanchinal	4	4	0
		33 Sangannahal	4	4	32

R. S. S.
Director

341

Government of Karnataka
Directorate of Economics and Statistics

Modified National Agricultural Insurance Scheme - GP-wise Average Yield data for 2015-16

District	Taluk	Gram Panchayath	Experiments		Average Yield
			Planned	Analysed	
Crop : PADDY			Season : KHARIF		
1 Mandya					
	1 Krishnarajpet				
		1 Aghalaya	4	4	5576
		2 Agrahara Bachahalli	4	4	5634
		3 Akkihebbal	4	4	5668
		4 Alambadikavalu	4	4	7659
		5 Anegola	4	4	5701
		6 Ballekere	4	4	5017
		7 Ballenahally	4	4	5225
		8 Bandihole	4	4	5910
		9 Barathipuracross	4	4	6135
		10 Beeruvalli	4	4	5710
		11 Bukinikere	4	4	5154
		12 Chowdenahalli	4	4	5793
		13 Dabbegatta	4	4	5184
		14 Gangigere	4	4	5743
		15 Haralahally	4	4	5092
		16 Hariharapura	4	4	4992
		17 Hirekalale	4	4	5418
		18 Ichanahalli	4	4	5831
		19 Ikanahalli	4	4	5534
		20 Kikkeri	4	4	5856
		21 Lakshnipura	4	4	5576
		22 Madapura	4	4	5668
		23 Maduvinkodi	4	4	5480
		24 makavally	4	4	5902
		25 mandagere	4	4	6377
		26 Murukanhally	4	4	5413
		27 ranganathapuracross	4	4	6089
		28 Santhebachahally	4	4	6031
		29 Sarangi	4	4	6098
		30 Shelanere	4	4	5860
		31 Sindagatta	4	4	5635
		32 Somanhally	4	4	4950
		33 Tendekere	4	4	5225
		34 Vitalpura	4	4	5259
		35 Krishnarajpet	4	4	5096

340

District	Taluk	Gram Panchayath	Experiments		Average Yield
			Planned	Analysed	
	2	Maddur			
		36 Abalawadi	4	4	5664
		37 Alur	4	4	5735
		38 Annur	4	4	5768
		39 Athagur	4	4	5271
		40 Bekkalale	4	4	5376
		41 Besagarahalli	4	4	5960
		42 Bharathinagar	4	4	5359
		43 Bedarahalli	4	4	5343
		44 Bidarakote	4	4	5589
		45 Chamanahalli	4	4	5964
		46 Chikkarasanakere	4	4	5668
		47 D A Kere	4	4	5981
		48 Gechalagere	4	4	5822
		49 Goravanahalli	4	4	6073
		50 Kemmanahalli	4	4	5505
		51 Hootagere	4	4	5685
		52 Hosagave	4	4	5021
		53 Hoskere	4	4	5276
		54 K Bellur	4	4	5393
		55 K Honnalagere	4	0	*
		56 K Shettyhalli	4	4	5505
		57 Kudakolthanahalli	4	4	5305
		58 Koolagere	4	4	5505
		59 Koppa	4	4	5751
		60 Koudle	4	4	5200
		61 Kyathaghata	4	4	6123
		62 Madarahalli	4	4	5430
		63 Malanakuppe	4	4	5376
		64 Maraliga	4	4	5180
		65 Menasagere	4	4	5618
		66 Nagarakere	4	4	5877
		67 Nilavaggilu	4	4	5710
		68 S I Honalagere	4	4	5263
		69 Sadolalu	4	4	5676
		70 Somanahalli	4	4	6148
		71 T B Halli	4	4	5255
		72 Thaggahalli	4	4	5593
		73 Valagerehalli	4	4	5906
		74 Yedaganahalli	4	4	5321
		75 Maddur(Nagarsabe)	4	4	6369

339

District	Taluk	Gram Panchayath	Experiments		Average Yield
			Planned	Analysed	
3	Malavalli				
		76 B G Pura	4	4	6060
		77 Banduru	4	4	6081
		78 Belakawadi	4	4	6123
		79 Bendarawadi	4	4	5864
		80 Bydarahalli	4	4	6219
		81 Chikkamulaguru	4	4	5768
		82 Chotanhalli	4	4	5993
		83 D Halasahalli	4	4	6052
		84 Dhanadura	4	4	6177
		85 Hadli	4	4	5947
		86 Hitanhalli	4	4	6160
		87 Hosahalli	4	4	5918
		88 Huskur	4	4	5822
		89 Kaggalipura	4	4	5918
		90 Kalkuni	4	4	6440
		91 Kandegala	4	4	6144
		92 Kerugavalu	4	4	5643
		93 Kundur	4	4	5664
		94 Kyathanahalli	4	4	6352
		95 Lingapattna	4	4	6736
		96 Marehalli	4	4	5952
		97 Mikkere	4	4	6019
		98 Nelamakanahalli	4	4	5384
		99 Melgatta ×	4	4	6144
		100 Nithur	4	4	6144
		101 Ragibommanahalli	4	4	6215
		102 Shattahalli	4	4	6219
		103 Sujjaluru	4	4	6127
		104 Talagawadi	4	4	5989
		105 Yethambadi	4	4	6361
		106 Malavalli (nagarasab	4	4	6177

Nidaghatta

338

District	Taluk	Gram Panchayath	Experiments		Average Yield
			Planned	Analysed	
	4	Mandya			
		107 Alakere	4	4	5685
		108 B Goudagere	4	4	5059
		109 B Hosur	4	4	5993
		110 Babi	4	4	6578
		111 Basrali	4	4	4700
		112 Bellur	4	4	5601
		113 Bevinahally	4	4	7024
		114 Budanur	4	4	5851
		115 Chandagali (B)	4	4	6169
		116 Chandagalu (D)	4	4	6068
		117 Doddagudanhally	4	4	6444
		118 Dudda	4	4	4604
		119 Ganadalu	4	4	5985
		120 Gopalapura	4	4	6119
		121 H Maligere	4	4	6110
		122 Hallegere	4	4	6386
		123 Haluwadi	4	4	6411
		124 hanakere	4	4	6048
		125 Hodaghata	4	4	6152
		126 Holalu	4	4	6728
		127 Huliwana	4	4	5906
		128 Hulenahally	4	4	6928
		129 Induvalu	4	4	5551
		130 Kambadahally	4	4	5684
		131 Kannali	4	4	5534
		132 Kilara	4	4	5443
		133 Kothagi	4	4	6494
		134 Managala	4	4	5768
		135 Mandya Gramantara	4	4	6102
		136 maragoudanhally	4	4	6144
		137 Mudagandoor	4	4	5710
		138 Santekasalgere	4	4	5693
		139 Sathnoor	4	4	5685
		140 Shivalle	4	4	6219
		141 Shivapura	4	4	5797
		142 Sunaganahally	4	4	5593
		143 Thaggahally	4	4	6812
		144 Thubinakere	4	4	5827
		145 Ummadahally	4	4	5551
		146 Upparakanhally	4	4	5257



Government of Karnataka
Directorate of Economics and Statistics

184

Modified National Agricultural Insurance Scheme - GP-wise Average Yield data for 2015-16

Season : KHARIF

Crop : RAGI

Source : UNIRRIGATED

District	Taluk	Gram Panchayath	Experiments (nos.)		Average Yield (in Kgs/Hect.)
			Planned	Analysed	
1 Mandya					
	1 Nagamangala				
		1 Anchechitanahalli	4	4	1982
		2 Arani	4	4	1771
		3 Bellur	4	4	1668
		4 Bhimanahalli	4	4	2194
		5 Bindiganavele	4	4	1581
		6 Bogadhi	4	4	2048
		7 Bhrumadevarahalli	4	4	2019
		8 Chinya	4	4	2254
		9 Chunchanahalli	4	4	1599
		10 Devlapura	4	4	1628
		11 Devaramalanyakanahalli	4	4	1541
		12 Doddabala	4	4	1687
		13 Gondenahalli	4	4	1917
		14 Haraganahalli	4	4	2558
		15 Honakere	4	4	2221
		16 Honnavara	4	4	1851
		17 Javaranahalli	4	4	1607
		18 Kadabahalli	4	4	1665
		19 Kalinganahalli	4	4	1631
		20 Kathapura	4	4	1971
		21 Kardahalli	4	4	2112
		22 Lalanakere	4	4	1991
		23 Manahalli	4	4	1788
		24 Mygonahalli	4	4	1866
		25 Nalligere	4	4	1586
		26 Palagrahara	4	4	1679
		27 Tupadamadu	4	4	1793
	2 Pandavapura				
		28 Aralakuppe	4	4	1705
		29 Balaghata	4	4	1324
		30 Bananagadi	4	4	2317
		31 Cinakuradi	4	4	2226
		32 Dinka	4	4	1845

183

Season : KHARIF

Crop : RAGI

Source : UNIRRIGATED

District	Taluk	Gram Panchayath	Experiments (nos.)		Average Yield (in Kgs/Hect.)
			Planned	Analysed	
		33 Doddabydarahalli	4	4	1355
		34 Gummanahalli	4	4	1244
		35 Hallebedu	4	4	1182
		36 Heremaralli	4	4	1727
		37 Honaganahalli	4	4	1461
		38 Jakanahalli	4	4	1352
		39 Kanaganamaradi	4	4	1956
		40 Katteri	4	4	1220
		41 Kurubarabettahalli	4	4	1729
		42 Lakshmisagara	4	4	1571
		43 Manikynahalli	4	4	1539
		44 Melukote	4	4	1588
		45 Narayanapura	4	4	2064
		46 Sunkathonnur	4	4	1831
		47 Thirumalasagara	4	4	1461

* indicates experiments lost due to non-availability of crop

[Signature]
Director

[Handwritten signature]

Government of Karnataka

Directorate of Economics and Statistics

Modified National Agricultural Insurance Scheme - GP-wise Average Yield data for 2015-16

Season : KHARIF

Crop : MAIZE

Source : UNIRRIGATED

District	Taluk	Gram Panchayath	Experiments (nos.)		Average Yield (in Kgs/Hect.)
			Planned	Analysed	
1	Mandya				
	1	Malavalli			
		1 B G halli	4	4	3537
		2 Banduru	4	4	3484
		3 Belakawadi	4	4	3600
		4 Bendarawadi	4	4	3532
		5 Bydarahalli	4	4	3354
		6 Chikkamulaguru	4	4	3392
		7 Chotanhalli	4	4	2893
		8 Dalavi kodihalli	4	4	3820
		9 Dhanadura	4	4	3667
		10 Hadli	4	4	3664
		11 Hitanhalli	4	0	*
		12 Hosahalli	4	4	4179
		13 Huskur	4	0	*
		14 Kaggalipura	4	4	3974
		15 Kalkuni	4	4	3947
		16 Kandegala	4	4	3411
		17 Kerugavalu	4	4	3513
		18 Kundur	4	4	4797
		19 Kyathanahalli	4	4	3362
		20 Lingapattna	4	4	3958
		21 Marehalli	4	4	3136
		22 Mikkere	4	4	4104
		23 Nelamakanahalli	4	0	*
		24 Nidaghatta	4	4	3963
		25 Nithur	4	4	3626
		26 pandithahalli	4	4	3246
		27 Ragibommanahalli	4	4	3179
		28 Shettahalli	4	0	*
		29 Sujjaluru	4	4	3640

10

Season : KHARIF

Crop : MAIZE

Source : UNIRRIGATED

District	Taluk	Gram Panchayath	Experiments (nos.)		Average Yield (in Kgs/Hect.)
			Planned	Analysed	
		30 Talagawadi	4	4	3300
		31 Yethambadi	4	4	3753
		32 Malavalli TMC	4	4	3710
		33 Halasahalli	4	4	3400


Director





Government of Karnataka
Directorate of Economics and Statistics

Modified National Agricultural Insurance Scheme - GP-wise Average Yield data for 2015-16

335

District	Taluk	Gram Panchayath	Experiments		Average Yield
			Planned	Analysed	
Crop : PADDY		Irrigated	Season : KHARIF		
1 Mysore	1 H.D.Kote				
		1 Alanahalli	4	4	6081
		2 Annuru	4	4	3811
		3 B Matakere	4	4	4213
		4 Beechanahalli	4	4	4146
		5 Bhemanahalli	4	4	4715
		6 Bidarahalli	4	4	4011
		7 Chakodanahalli	4	4	5498
		8 Chikkereyooru	4	4	6913
		9 G B Saraguru	4	4	5294
		10 Hampapura	4	4	4800
		11 Hanchipura	4	4	6160
		12 Hebalaguppe	4	4	4303
		13 Herehalli	4	4	6228
		14 Hyrige	4	4	5256
		15 K Belaturu	4	4	5468
		16 Kalambadu	4	4	6102
		17 Kanchamalli	4	4	3963
		18 Kyatanahalli	4	4	6091
		19 Madapura	4	4	4992
		20 Manuganahalli	4	4	5034
		21 Malluru	4	4	5376
		22 N Belathur	4	4	4124
		23 Naganahalli	4	4	5267
		24 Sagare	4	4	4613
		25 Savve	4	4	5292
		26 Tumbasoge	4	4	5163

334

District	Taluk	Gram Panchayath	Experiments		Average Yield
			Planned	Analysed	
	2	Krishnarajanagar			
		27 Adaguru	4	4	7250
		28 Ankanahalli	4	4	5388
		29 Berya	4	4	7417
		30 Bydarahalli	4	4	6277
		31 Chnamgere	4	4	4687
		32 Chandagalu	4	4	6236
		33 Doranahalli (Doddeko	4	4	4750
		34 Gandanahalli	4	4	6139
		35 Haliyooru	4	4	5054
		36 Hampapura	4	4	7204
		37 Hanasage	4	4	4896
		38 Haradanahalli	4	4	4278
		39 Hebbalu	4	4	6085
		40 Honnenahalli	4	4	4328
		41 Hosaagrahara	4	4	7166
		42 Hoskote	4	4	5050
		43 Karpuravalli	4	4	5272
		44 Keggere	4	4	5209
		45 Kesturu	4	4	5509
		46 Lakshmipura	4	4	5852
		47 Lalandevanahalli	4	4	4758
		48 Mavathur	4	4	4608
		49 Mygoudanahalli	4	4	4662
		50 Meluru	4	4	5564
		51 Mirle	4	4	5635
		52 Munjanahalli	4	4	6181
		53 Narachanahalli	4	4	5447
		54 Saligrama	4	4	5989
		55 Tandre	4	4	5159
		56 Tippuru	4	4	5334

District	Taluk	Gram Panchayath	Experiments		Average Yield
			Planned	Analysed	
3 Mysore					
		57 Ananduru	4	4	3944
		58 Devalapura	4	4	5073
		59 Doora	4	4	4332
		60 Gundralachandra	4	4	3531
		61 Hanchya	4	4	6470
		62 Harohalli (Mellahall)	4	4	5968
		63 Harohalli J	4	4	6223
		64 Hosahundi	4	4	6242
		65 Kadakola	4	4	6006
		66 Kelanapura	4	4	5392
		67 Marvalli	4	4	6106
		68 Mosambayanahalli	4	4	6745
		69 Naganahalli	4	4	5756
		70 Nagavala	4	4	3832
		71 Siddalingapura	4	4	5403
		72 Sinduvalli	4	4	6219
		73 Someshwarapura	4	4	7253
		74 Vajamangala	4	4	7145
		75 Varuna	4	4	7016
		76 Yedakola	4	4	5660

333

332

District	Taluk	Gram Panchayath	Experiments		Average Yield
			Planned	Analysed	
	4	Nanjanagudu			
		77 Beligere	4	4	5293
		78 Deburu	4	4	4867
		79 Devarasannahalli	4	4	4741
		80 Devirammanahalli	4	4	4854
		81 Duggahalli	4	4	4593
		82 Hadinaru	4	4	7045
		83 Haddya	4	4	4691
		84 Haginavalu	4	4	3990
		85 Haraganahalli	4	4	5036
		86 Hedihal	4	0	*
		87 Heggadahalli	4	4	4962
		88 Horalawadi	4	4	5504
		89 Hosakote	4	4	6135
		90 Hulimavu	4	4	6428
		91 Hullahalli	4	4	4960
		92 Hura	4	4	4453
		93 Kalale	4	4	4069
		94 Karya	4	0	*
		95 Kempisiddanahundi	4	4	6386
		96 Kurihundi	4	4	4867
		97 Mullupura	4	4	4282
		98 Maraluru	4	4	5242
		99 Nagarle	4	4	4311
		100 Nallitarapur	4	4	4708
		101 Naviluru	4	4	4040
		102 Rampura	4	4	5100
		103 Shiramalli	4	4	5372
		104 Sinduvalli	4	4	4470
		105 Suthuru	4	4	5343
		106 Tandavapura	4	4	6361
		107 Thairur	4	4	4912
		108 Tumnerale	4	4	6465

331

District	Taluk	Gram Panchayath	Experiments		Average Yield
			Planned	Analysed	
5	T.Narsipura				
		109 Alagudu	4	4	5300
		110 Ankanahalli	4	4	4691
		111 Atthahalli	4	4	5534
		112 B Seehalli	4	4	4566
		113 B Shettyhalli	4	4	5025
		114 Bedanahalli	4	4	5743
		115 Benakanahalli	4	4	6641
		116 Byrapura	4	4	5334
		117 Chidaravalli	4	4	5213
		118 Doddebagilu	4	4	6645
		119 Garageshwari	4	4	5338
		120 Hanumanalu	4	4	5513
		121 Hegguru	4	4	5380
		122 Hemmige	4	4	4908
		123 Holesalvi	4	4	5660
		124 Hosakote	4	4	5226
		125 Kaliyuru	4	4	4278
		126 Karohatti	4	4	5547
		127 Kutupura	4	4	6334
		128 Kiragasuru	4	4	5293
		129 Kodagahalli	4	4	5288
		130 Kolatthuru	4	4	5463
		131 Kotthgala	4	4	5431
		132 Madapura	4	4	5367
		133 Maliyuru	4	4	5484
		134 Muguru	4	4	5509
		135 Mudhalawadi	4	4	5912
		136 Rangasamudra	4	4	5184
		137 Somanathapura	4	4	5841
		138 Sosalle	4	4	5952
		139 T Doddapura	4	4	5289
		140 Thalakadu	4	4	5300
		141 Thumbal	4	4	5468
		142 Turuganur	4	4	5363
		143 Ukkalagere	4	4	5100
		144 Vatalu	4	4	5417
		145 Bannur	4	4	4779


Director

Account No.	Account Name	Account Type	Account Description	Account Balance
0001
0002
0003
0004
0005
0006
0007
0008
0009
0010
0011
0012
0013
0014
0015
0016
0017
0018
0019
0020
0021
0022
0023
0024
0025
0026
0027
0028
0029
0030
0031
0032
0033
0034
0035
0036
0037
0038
0039
0040
0041
0042
0043
0044
0045
0046
0047
0048
0049
0050
0051
0052
0053
0054
0055
0056
0057
0058
0059
0060
0061
0062
0063
0064
0065
0066
0067
0068
0069
0070
0071
0072
0073
0074
0075
0076
0077
0078
0079
0080
0081
0082
0083
0084
0085
0086
0087
0088
0089
0090
0091
0092
0093
0094
0095
0096
0097
0098
0099
0100

e



Government of Karnataka

Directorate of Economics and Statistics

Modified National Agricultural Insurance Scheme - GP-wise Average Yield data for 2015-16

Season : KHARIF

Crop : RAGI

Source : UNIRRIGATED

191

District	Taluk	Gram Panchayath	Experiments (nos.)		Average Yield (in Kgs/Hect.)
			Planned	Analysed	
1 Mysore					
	1 H.D.Kote				
		1 Alanahalli	4	4	2544
		2 Annuru	4	4	2090
		3 Antarasante	4	4	2607
		4 B Matakere	4	4	2284
		5 Beechanahalli	4	4	1940
		6 Bhemanaahalli	4	4	1742
		7 Bidarahalli	4	4	1982
		8 Chakodanahalli	4	4	1979
		9 Chikkereyooru	4	4	2051
		10 G B Saraguru	4	4	2022
		11 Hampapura	4	4	2090
		12 Hanchipura	4	4	1610
		13 Hebalaguppe	4	4	2454
		14 Heganuru	4	4	2055
		15 Herehalli	4	4	2030
		16 Hyrige	4	4	1893
		17 K Belaturu	4	4	2262
		18 Kalambadu	4	4	2168
		19 Kanchamalli	4	4	2351
		20 Kyatanahalli	4	4	2196
		21 M C Tholalu	4	4	1830
		22 Madapura	4	4	1677
		23 Manuganahalli	4	4	2088
		24 Malluru	4	4	1997
		25 N Beguru	4	4	1668
		26 N Belathur	4	4	2523
		27 Naganahalli	4	4	2149
		28 Nuraiakuppe	4	4	1918
		29 Sagare	4	4	2179
		30 Savve	4	4	1934
		31 Tumbasoge	4	4	1854
	2 Hunsur				
		32 Asathrekaval	4	4	1684
		33 Bannikuppe	4	4	1448
		34 Beejaganahalli	4	4	1438
		35 Belikere	4	4	1694

Season : KHARIF

Crop : RAGI

Source : UNIRRIGATED

190 District	Taluk	Gram Panchayath	Experiments (nos.)		Average Yield (in Kgs/Hect.)
			Planned	Analysed	
		36 Bolanahalli	4	4	1263
		37 Challahalli	4	4	1668
		38 Chilakunda	4	4	1856
		39 Dharmapura	4	4	1938
		40 Gagenahalli	4	4	1970
		41 Goudagere	4	4	1470
		42 Govindanahalli	4	4	1824
		43 Halebidu	4	4	1417
		44 Hanagodu	4	4	1616
		45 Harve	4	4	1485
		46 Hirikyanahalli	4	4	1160
		47 Kallahalli	4	4	1706
		48 Karimuddanahalli	4	4	1403
		49 Karnakuppe	4	4	1941
		50 Kattemalalavadi	4	4	1563
		51 Kottegal	4	4	1607
		52 Manuganahalli	4	4	1408
		53 Maraluru / <i>Haraduru</i>	4	4	1602
		54 Mallur /	4	4	1266
		55 Neeralikuppe	4	4	1406
		56 Singamaranahalli	4	4	1436
		57 Tattakere	4	4	2010
		58 Udloorkaval	4	4	1178
		59 Ummathur	4	4	1226
		60 Uyyigondanahalli	4	4	980

[Signature]
Director



9

Government of Karnataka
Directorate of Economics and Statistics

Modified National Agricultural Insurance Scheme - GP-wise Average Yield data for 2015-16

Season : KHARIF

Crop : MAIZE

Source : UNIRRIGATED

District	Taluk	Gram Panchayath	Experiments (nos.)		Average Yield (in Kgs/Hect.)
			Planned	Analysed	
1 Mysore					
	1 Hunsur				
		1 Asathrekaval	4	4	3775
		2 Bannikuppe	4	4	877
		3 Beejaganahalli	4	4	1216
		4 Belikere	4	4	3206
		5 Bolanahalli	4	4	3931
		6 Challahalli	4	4	2262
		7 Chilakunda	4	4	3300
		8 Dharmapura	4	4	3217
		9 Gagenahalli	4	4	3227
		10 Goudagere	4	4	1483
		11 Govindanahalli	4	4	802
		12 Halebidu	4	4	3529
		13 Hanagodu	4	4	2901
		14 Harve	4	4	2755
		15 Hirikytanahalli	4	4	2761
		16 Kallahalli	4	4	3573
		17 Karimuddanahalli	4	4	3745
		18 Karnakuppe	4	4	3667
		19 Kattamalalavadi	4	4	1580
		20 Kottegal	4	4	3451
		21 Manuganahalli	4	4	3532
		22 Maraluru / Maraduru	4	4	877
		23 Mallur	4	4	1526
		24 Neeralikuppe	4	4	4947
		25 Singamaranahalli	4	4	3252
		26 Tattakere	4	4	3193
		27 Uddoorkaval	4	4	3956
		28 Doddahajjur	4	4	4066
		29 Uyyigondanahalli	4	4	1030

Season : KHARIF

Crop : MAIZE

Source : UNIRRIGATED

District	Taluk	Gram Panchayath	Experiments (nos.)		Average Yield (in Kgs/Hect.)
			Planned	Analysed	
2 Piryapatana					
		30 Bettadapura	4	4	3624
		31 Bylukuppe	4	4	3535
		32 Chanakaval	4	4	3764
		33 Chapparadahalli	4	4	2955
		34 Halaganahalli	4	4	3370
		35 Chittanahalle	4	4	3424
		36 Doddakamaravalli	4	4	3381
		37 Hitnihebagilu	4	4	3462
		38 Hunasavadi	4	4	2982
		39 Kanagalu	4	4	3419
		40 Ramanatha Thunga	4	4	3610
		41 Koppa	4	4	3182
		42 Malangi	4	4	3446
		43 Mutturu	4	4	3052
		44 Panchavalli	4	4	3063
		45 Ravanaduru	4	4	3273


Director



**Government of Karnataka
Directorate of Economics and Statistics**

Modified National Agricultural Insurance Scheme - GP-wise Average Yield data for 2014-15

Season : KHARIF

Crop : GREENGRAM

Source : UNIRRIGATED

2015-16

128

District	Taluk	Gram Panchayath	Experiments (nos.)		Average Yield (in Kgs/Hect.)
			Planned	Analysed	
1 Mysore					2014-15 Not planned.
	1 Nanjanagodu				
		1 Badanavalu	4	4	380
		2 Biligere (Tagaduru)	4	4	230
		3 Dasanuru	4	4	163
		4 Deburu	4	4	475
		5 Devanuru	4	4	237
		6 Devarasannahalli	4	4	415
		7 Devirammanahalli	4	4	414
		8 Doddakavalande	4	4	241
		9 Duggahalli *	4	4	366
		10 Hadinaru	4	4	453
		11 Haddya	4	4	283
		12 Haginavalu	4	4	315
		13 Hallare	4	4	355
		14 Haraganahalli	4	4	365
		15 Hedatale	4	4	329
		16 Hedyala	4	0	*
		17 Heggadahalli	4	4	403
		18 Hemmaragala	4	0	*
		19 Horalawadi *	4	4	434
		20 Hosakote	4	4	423
		21 Hulimavu	4	4	351
		22 Hura	4	4	336
		23 Kalale	4	4	488
		24 Karya	4	4	191
		25 Kasuvinahalli	4	4	558
		26 Konanuru	4	4	261
		27 Kudalapura *	4	4	360
		28 Kurihundi *	4	4	423
		29 Mullupura	4	4	436
		30 Maraluru	4	4	430
		31 Nagarle	4	4	328
		32 Nallitarapur *	4	4	390
		33 Naviluru	4	4	447
		34 Nerale	4	4	251
		35 Rampura	4	4	437
		36 Shiramalli *	4	4	335

124

Season : KHARIF

Crop : GREENGRAM

Source : UNIRRIGATED

District	Taluk	Gram Panchayath	Experiments (nos.)		Average Yield (in Kgs/Hect.)
			Planned	Analysed	
		37 Sinduvalli	4	4	505
		38 Suthuru	4	4	390
		39 Thayuru	4	4	448
		40 Tumnerale	4	4	452

* indicates experiments lost due to non-availability of cro

Signature
Director
Signature

Government of Karnataka

330

Directorate of Economics and Statistics

Modified National Agricultural Insurance Scheme - GP-wise Average Yield data for 2015-16

Season : KHARIF

Crop : PADDY

Source : IRRIGATED

District	Taluk	Gram Panchayath	Experiments (nos.)		Average Yield (in Kgs/Hect.)
			Planned	Analysed	
1 Raichur					
	1 Devadurga				
		1 Alkod	4	4	3448
		2 Arekere	4	4	3523
		3 B.Ganegal	4	4	3201
		4 Chincholi	4	4	3960
		5 Dondambli	4	4	5184
		6 Gabbur	4	4	5251
		7 Galag	4	4	3314
		8 Ganadal	4	4	4337
		9 Gugal	4	4	5651
		10 Hemnal	4	4	5551
		11 Herebuddur	4	4	5655
		12 Hosur Siddapur	4	4	4107
		13 Jagir Jadaldinni	4	4	3239
		14 Jalihalli	4	4	3894
		15 Jerabandi	4	4	4027
		16 K.Irabgera	4	4	2529
		17 Karegudda	4	4	5397
		18 Karidigudda	4	4	4178
		19 Koppara	4	4	6344
		20 Kotidodde	4	4	3001
		21 kyadigera	4	4	3264
		22 Maladkal	4	4	5514
		23 Masarkal	4	4	3564
		24 Mundargi	4	4	3890
		25 Musthur	4	4	2997
		26 Nagadadinni	4	4	3615
		27 Palakanamaradi	4	4	3535
		28 Ramadurga	4	4	5413
	2 Manavi				
		29 Athanoor	4	4	6052
		30 Bagalwad	4	4	4316
		31 Ballatagi	4	4	3940
		32 Bayagwat	4	4	5305

Season : KHARIF 329 Crop : PADDY

Source : IRRIGATED

District	Taluk	Gram Panchayath	Experiments (nos.)		Average Yield (in Kgs/Hect.)
			Planned	Analysed	
		33 Bhogavati	4	4	4478
		34 Chatabavi	4	4	7179
		35 Chikkakotnikal	4	4	4508
		36 Gana Dinni	4	4	5259
		37 Gorkal	4	4	4299
		38 Halapura	4	4	5876
		39 Harvi	4	4	4408
		40 Hira Hotnikal	4	4	4391
		41 Janekal	4	4	4958
		42 K Gudadinny	4	4	5040
		43 Kallur	4	4	4525
		44 Kapagal	4	4	4545
		45 Kavital	4	4	7855
		46 Kuradi	4	4	4549
		47 Madagiri	4	4	5159
		48 Madlapur	4	4	4716
		49 Malat	4	4	4445
		50 Nakundi	4	4	4299
		51 Navalukal	4	4	4091
		52 Neer Manavi	4	4	4620
		53 Pamana Kallur	4	4	2905
		54 Potnal	4	4	4958
		55 saddapur	4	4	4758
		56 Sangapura	4	4	5305
		57 Siravar	4	4	6782
		58 Sankeshwar	4	4	4841
		59 Thorandinni	4	4	6252
		60 Utakanoor	4	4	5004
		61 Manvi (G)	4	4	4558
	3 Raichur				
		62 Atoor	4	4	4449
		63 Bayidoddi	4	4	4378
		64 Bichali	4	4	4637
		65 Bijangera	4	4	4103
		66 Chandrabanda	4	4	4403
		67 Chikkasugur	4	4	4958
		68 Devasugur	4	4	4424
		69 Ganadal	4	4	4520

Season : KHARIF

Crop : PADDY

Source : IRRIGATED

328

District	Taluk	Gram Panchayath	Experiments (nos.)		Average Yield (in Kgs/Hect.)
			Planned	Analysed	
		70 Gelesugur	4	4	4658
		71 Gunjahalli	4	4	4562
		72 Idapanur	4	4	4103
		73 Jagerkal	4	4	4912
		74 Jagir Venkatpur	4	4	4790
		75 Jambaldinni	4	4	3868
		76 Kadlur	4	4	3911
		77 Kalmala	4	4	5042
		78 Kamalapur	4	4	4394
		79 L K Doddi	4	4	3672
		80 Mamdapur	4	4	4858
		81 Manaslapur	4	4	4879
		82 Machatal	4	4	4341
		83 Matmari	4	4	4550
		84 Mitimalkapur	4	4	3990
		85 Poorthipli	4	4	4120
		86 Sagamkunta	4	4	4875
		87 Shakwadi	4	4	4483
		88 Singanoor	4	4	3861
		89 Talamadi	4	4	4591
		90 Yedlapur	4	4	4591
		91 Yepaldinni	4	4	4407
		92 Yergere	4	4	4182
		93 RaichurCMC	4	4	3802
	4 Sindhnur				
		94 Alabnur	4	4	4783
		95 Badaralli	4	4	4641
		96 Balangnur	4	4	5835
		97 Bappur	4	4	7079
		98 Basapur	4	4	6995
		99 Bhootaladinni	4	4	7291
		100 Chennalli	4	4	7617
		101 Devaragudi	4	4	7070
		102 Dhadesogur	4	4	7037
		103 Ganwar	4	4	6975
		104 Gorebal	4	4	8063
		105 Gowdana Bavi	4	4	5985
		106 Gudador	4	4	7709

Season : KHARIF 328 Crop : PADDY

Source : IRRIGATED

District	Taluk	Gram Panchayath	Experiments (nos.)		Average Yield (in Kgs/Hect.)
			Planned	Analysed	
		107 Gunda	4	4	6812
		108 Gunjalli	4	4	6795
		109 Hodsalli E J	4	4	7692
		110 Jalihal	4	4	6962
		111 Javalgera	4	4	7317
		112 Kolabal	4	4	6962
		113 Madasirvar	4	4	4549
		114 Mukunda	4	4	5117
		115 Pagadadinni	4	4	6937
		116 R H Kamp	4	4	7521
		117 Ragalparve	4	4	5534
		118 Ramathnal	4	4	5768
		119 Roudakunda	4	4	5964
		120 Salagunda	4	4	7237
		121 Somalapura	4	4	5935
		122 Tiligol	4	4	7288
		123 Turvihhal	4	4	6912
		124 Udabal	4	4	7100
		125 Virupapur	4	4	6954
		126 Sindanur(G)	4	4	7717


Director

Government of Karnataka

326

Directorate of Economics and Statistics

Modified National Agricultural Insurance Scheme - GP-wise Average Yield data for 2015-16

Season : KHARIF

Crop : PADDY

Source : IRRIGATED

District	Taluk	Gram Panchayath	Experiments (nos.)		Average Yield (in Kgs/Hect.)
			Planned	Analysed	
1 Raichur					
	1 Devadurga				
		1 Alkod	4	4	3448
		2 Arekere	4	4	3523
		3 B.Ganegal	4	4	3201
		4 Chincholi	4	4	3960
		5 Dondambli	4	4	5184
		6 Gabbur	4	4	5251
		7 Galag	4	4	3314
		8 Ganadal	4	4	4337
		9 Gugal	4	4	5651
		10 Hemnal	4	4	5551
		11 Herebuddur	4	4	5655
		12 Hosur Siddapur	4	4	4107
		13 Jagir Jadaldinni	4	4	3239
		14 Jalihalli	4	4	3894
		15 Jerabandi	4	4	4027
		16 K.Irabgera	4	4	2529
		17 Karegudda	4	4	5397
		18 Karidigudda	4	4	4178
		19 Koppara	4	4	6344
		20 Kotidodde	4	4	3001
		21 kyadigera	4	4	3264
		22 Maladkal	4	4	5514
		23 Masarkal	4	4	3564
		24 Mundargi	4	4	3890
		25 Musthur	4	4	2997
		26 Nagadadinni	4	4	3615
		27 Palakanamaradi	4	4	3535
		28 Ramadurga	4	4	5413
	2 Manavi				
		29 Athanoor	4	4	6052
		30 Bagalwad	4	4	4316
		31 Ballatagi	4	4	3940
		32 Bayagwat	4	4	5305

o/c

Season : KHARIF 325 Crop : PADDY

Source : IRRIGATED

District	Taluk	Gram Panchayath	Experiments (nos.)		Average Yield (in Kgs/Hect.)
			Planned	Analysed	
		33 Bhogavati	4	4	4478
		34 Chatabavi	4	4	7179
		35 Chikkakotnikal	4	4	4508
		36 Gana Dinni	4	4	5259
		37 Gorkal	4	4	4299
		38 Halapura	4	4	5876
		39 Harvi	4	4	4408
		40 Hira Hotnikal	4	4	4391
		41 Janekal	4	4	4958
		42 K Gudadinny	4	4	5040
		43 Kallur	4	4	4525
		44 Kapagal	4	4	4545
		45 Kavital	4	4	7855
		46 Kuradi	4	4	4549
		47 Madagiri	4	4	5159
		48 Madlapur	4	4	4716
		49 Malat	4	4	4445
		50 Nakundi	4	4	4299
		51 Navalukal	4	4	4091
		52 Neer Manavi	4	4	4620
		53 Pamana Kallur	4	4	2905
		54 Potnal	4	4	4958
		55 saddapur	4	4	4758
		56 Sangapura	4	4	5305
		57 Siravar	4	4	6782
		58 Sankeshwar	4	4	4841
		59 Thorandinni	4	4	6252
		60 Utakanoor	4	4	5004
		61 Manvi (G)	4	4	4558
	3 Raichur				
		62 Atoor	4	4	4449
		63 Bayidoddi	4	4	4378
		64 Bichali	4	4	4637
		65 Bijangera	4	4	4103
		66 Chandrabanda	4	4	4403
		67 Chikkasugur	4	4	4958
		68 Devasugur	4	4	4424
		69 Ganadal	4	4	4520

Season : KHARIF

Crop : PADDY

Source : IRRIGATED

324


District	Taluk	Gram Panchayath	Experiments (nos.)		Average Yield (in Kgs/Hect.)
			Planned	Analysed	
		70 Gelesugur	4	4	4658
		71 Gunjahalli	4	4	4562
		72 Idapanur	4	4	4103
		73 Jagerkal	4	4	4912
		74 Jagir Venkatpur	4	4	4790
		75 Jambaldinni	4	4	3868
		76 Kadlur	4	4	3911
		77 Kalmala	4	4	5042
		78 Kamalapur	4	4	4394
		79 L K Doddi	4	4	3672
		80 Mamdapur	4	4	4858
		81 Manaslapur	4	4	4879
		82 Machatal	4	4	4341
		83 Matmari	4	4	4550
		84 Mitimalkapur	4	4	3990
		85 Poorthipli	4	4	4120
		86 Sagamkunta	4	4	4875
		87 Shakwadi	4	4	4483
		88 Singanoor	4	4	3861
		89 Talamadi	4	4	4591
		90 Yedlapur	4	4	4591
		91 Yepaldinni	4	4	4407
		92 Yergere	4	4	4182
		93 RaichurCMC	4	4	3802
	4 Sindhur				
		94 Alabnur	4	4	4783
		95 Badaralli	4	4	4641
		96 Balangnur	4	4	5835
		97 Bappur	4	4	7079
		98 Basapur	4	4	6995
		99 Bhootaladinni	4	4	7291
		100 Chennalli	4	4	7617
		101 Devaragudi	4	4	7070
		102 Dhadesogur	4	4	7037
		103 Ganwar	4	4	6975
		104 Gorebal	4	4	8063
		105 Gowdana Bavi	4	4	5985
		106 Gudador	4	4	7709

Season : KHARIF 323

Crop : PADDY

Source : IRRIGATED

District	Taluk	Gram Panchayath	Experiments (nos.)		Average Yield (in Kgs/Hect.)
			Planned	Analysed	
		107 Gunda	4	4	6812
		108 Gunjalli	4	4	6795
		109 Hodsalli E J	4	4	7692
		110 Jalihal	4	4	6962
		111 Javalgera	4	4	7317
		112 Kolabal	4	4	6962
		113 Madasirvar	4	4	4549
		114 Mukunda	4	4	5117
		115 Pagadadinni	4	4	6937
		116 R H Kamp	4	4	7521
		117 Ragalparve	4	4	5534
		118 Ramathnal	4	4	5768
		119 Roudakunda	4	4	5964
		120 Salagunda	4	4	7237
		121 Somalapura	4	4	5935
		122 Tiligol	4	4	7288
		123 Turvihhal	4	4	6912
		124 Udabal	4	4	7100
		125 Virupapur	4	4	6954
		126 Sindanur(G)	4	4	7717


Director

Government of Karnataka
Directorate of Economics and Statistics

95

Modified National Agricultural Insurance Scheme - GP-wise Average Yield data for 2015-16

Season : KHARIF

Crop : BAJRA

Source : UNIRRIGATED

District	Taluk	Gram Panchayath	Experiments (nos.)		Average Yield (in Kgs/Hect.)
			Planned	Analysed	
1 Raichur					
	1 Devadurga				
		1 Alkod	4	4	848
		2 Arekere	4	4	781
		3 B.Ganegal	4	4	896
		4 Chincholi	4	4	1061
		5 Dondambli	4	4	953
		6 Gabbur	4	4	907
		7 Galag	4	4	923
		8 Ganadal	4	4	963
		9 Gugal	4	4	907
		10 Hemnal	4	4	909
		11 Herebuddur	4	4	982
		12 Hosur Siddapur	4	4	872
		13 Jagir Jadaldinni	4	4	892
		14 Jalihalli	4	4	758
		15 Jerabandi	4	4	870
		16 K.Irabgera	4	4	1096
		17 Karegudda	4	4	927
		18 Karidigudda	4	4	930
		19 Koppara	4	4	864
		20 Kotidodde	4	4	947
		21 kyadigera	4	4	856
		22 Maladkal	4	4	888
		23 Masarkal	4	4	916
		24 Mundargi	4	4	884
		25 Musthur	4	4	868
		26 Nagadadinni	4	4	927
		27 Palakanamaradi	4	4	1020
		28 Ramadurga	4	4	815
	2 Lingsugur				
		29 Ambihal	4	4	679
		30 Anrhosur	4	4	805
		31 Ankushadoddi	4	4	659
		32 Anvare	4	4	552
		33 Bannigol	4	4	850
		34 Byapur	4	4	456
		35 Devarabhoopur	4	4	1172

Season : KHARIF

Crop : BAJRA

Source : UNIRRIGATED

94

District	Taluk	Gram Panchayath	Experiments (nos.)		Average Yield (in Kgs/Hect.)
			Planned	Analysed	
		36 Eachnal	4	4	799
		37 Gejelghata	4	4	1156
		38 Gorebal	4	4	880
		39 Goudoor	4	4	560
		40 Guntgol	4	4	584
		41 Gurugunta	4	4	1088
		42 Honnali	4	4	1233
		43 Hunoor	4	4	483
		44 Hutti	4	4	568
		45 Kachapur	4	4	805
		46 Kalapur	4	4	767
		47 Kannal	4	4	758
		48 Kota	4	4	1018
		49 Maraldinni	4	4	734
		50 Maski	4	4	699
		51 Mathur	4	4	722
		52 Mavinabahavi	4	4	876
		53 Medakinal	4	4	734
		54 Nagalapur	4	4	549
		55 Nagarahal	4	4	821
		56 Narakaladinni	4	4	722
		57 Paidoddi	4	4	977
		58 Rodalbanda U K P	4	4	862
		59 Roudalabanda	4	4	548
		60 Santekelluru	4	4	811
		61 Sarjapur	4	4	827
		62 Talekhana	4	4	750
		63 Upparnandihal	4	4	640
		64 Mudgal	4	4	480


Director

158

Government of Karnataka
Directorate of Economics and Statistics

Modified National Agricultural Insurance Scheme - GP-wise Average Yield data for 2015-16

Season : KHARIF

Crop : TUR

Source : UNIRRIGATED

District	Taluk	Gram Panchayath	Experiments (nos.)		Average Yield (in Kgs/Hect.)
			Planned	Analysed	
1 Raichur	1 Raichur				
		1 Athakuru	4	4	134
		2 Bayidoddi	4	4	204
		3 Bichali	4	4	177
		4 Bijangera	4	4	240
		5 Chandrabanda	4	4	140
		6 Chikkasugur	4	4	205
		7 Devasugur	4	4	362
		8 Ganadal	4	4	219
		9 Gelesugur	4	4	197
		10 Gunjahalli	4	4	442
		11 Idapanur	4	4	219
		12 Jagerkal	4	4	204
		13 Jagir Venkatpur	4	4	207
		14 Jambaldinni	4	4	728
		15 Kadlur	4	4	232
		16 Kalmala	4	4	211
		17 Kamalapur	4	4	712
		18 L K Doddi	4	4	648
		19 Mamdapur	4	4	205
		20 Manaslapur	4	4	188
		21 Machatal	4	4	268
		22 Matmari	4	4	184
		23 Mitimalkapur	4	4	179
		24 Poorthipli	4	4	775
		25 Sagamkunta	4	4	411
		26 Shakwadi	4	4	177
		27 Singanodi	4	4	234
		28 Talamadi	4	4	224
		29 Yedlapur	4	4	383

157

Season : KHARIF		Crop : TUR	Source : UNIRRIGATED		
District	Taluk	Gram Panchayath	Experiments (nos.)		Average Yield (in Kgs/Hect.)
			Planned	Analysed	
		30 Yepaldinni	4	4	160
		31 Yergere	4	4	425
		32 Raichur CMC	4	4	240


Director


Government of Karnataka
Directorate of Economics and Statistics

Modified National Agricultural Insurance Scheme - GP-wise Average Yield data for 2015-16

135

District	Taluk	Gram Panchayath	Experiments		Average Yield (in Kgs/Hect.)
			Planned	Analysed	
Crop : SUNFLOWER			Season : KHARIF		
1 Raichur					
	1 Lingsugur				
		1 Anvare	4	4	467
		2 Honnali	4	4	447
		3 Guntgol	4	4	464
		4 Goudoor	4	4	428
		5 Gejelghata	4	4	461
		6 Eachnal	4	4	484
		7 Devarabhoopur	4	4	473
		8 Gorebal	4	4	486
		9 Bannigol	4	4	460
		10 Kannal	4	4	461
		11 Ankushadoddi	4	4	462
		12 Anrhosur	4	4	512
		13 Ambihal	4	4	456
		14 Mavinabahavi	4	4	487
		15 Hunoor	4	4	462
		16 Gurugunta	4	4	445
		17 Byapur	4	4	440
		18 Nagarahal	4	4	545
		19 Upparnandihal	4	4	460
		20 Talekhana	4	4	471
		21 Sarjapur	4	4	457
		22 Santekelluru	4	4	454
		23 Roudalabanda	4	4	457
		24 Rodalbanda U K P	4	4	488
		25 Kachapur	4	4	459
		26 Narakaladinni	4	4	465
		27 Kalapur	4	4	466
		28 Nagalapur	4	4	437
		29 Medakinal	4	4	471
		30 Mathur	4	4	468
		31 Maski	4	4	461
		32 Maraldinni	4	4	459
		33 Kota	4	4	457
		34 Mudgal	4	4	456
		35 Paidoddi	4	4	458



Director

189

Government of Karnataka
Directorate of Economics and Statistics

Modified National Agricultural Insurance Scheme - GP-wise Average Yield data for 2015-16

Season : KHARIF

Crop : RAGI

Source : UNIRRIGATED

District	Taluk	Gram Panchayath	Experiments (nos.)		Average Yield (in Kgs/Hect.)
			Planned	Analysed	
1	Ramanagara				
	1	Channapatna			
		1 Akkuru	4	4	1663
		2 B V Halle	4	4	2313
		3 Banaga Halle	4	4	2335
		4 Bevoor	4	4	1910
		5 Bhu Halli	4	4	2224
		6 Chakkere	4	4	2363
		7 Dashavara	4	4	2018
		8 H Byadarahalli	4	4	2187
		9 Harokoppa	4	4	1990
		10 Hongaruru	4	4	2454
		11 Iggalur	4	4	2171
		12 J Bydarahalli	4	4	2103
		13 Kodambally	4	4	2363
		14 Kudluru	4	4	2692
		15 M B Halli	4	4	2147
		16 Mylanayakanahally	4	4	2429
		17 Makali	4	4	2399
		18 Mallur	4	4	2089
		19 Mallurapatna	4	4	2204
		20 Mattikere	4	4	2365
		21 Mudgere	4	4	2342
		22 Nagavara	4	4	2427
		23 Neelasandra	4	4	2444
		24 Rampura	4	4	2463
		25 Singraje Pura	4	4	1901
		26 Sogala	4	4	2293
		27 Sulleri	4	4	2437
		28 Thagachagere	4	4	2312
		29 Titamaranahally	4	4	2375

188

Season : KHARIF		Crop : RAGI		Source : UNIRRIGATED	
District	Taluk	Gram Panchayath	Experiments (nos.) Planned	Analysed	Average Yield (in Kgs/Hect.)
		30 Vandaraguppe	4	4	2474
		31 Virupakshipura	4	4	2118
		32 Yeletotadahally	4	4	2259
	2 Kanakapura				
		33 Achalu	4	4	1853
		34 Arakere	4	4	1721
		35 Arekatte Doddi	4	4	2032
		36 Banavasi	4	4	966
		37 Bannimukodlu	4	4	1867
		38 Budiguppe	4	4	1831
		39 Chakanahalli	4	4	1869
		40 Chaaluru	4	4	1989
		41 Chikkamuduvadi	4	4	1845
		42 Choodahalli	4	4	2131
		43 Dodda Alahalli	4	4	1913
		44 Doddamarlavadi	4	4	1366
		45 Doddamudavadi	4	4	1390
		46 Dyavasandra	4	4	1012
		47 Hallimaranahalli	4	4	1472
		48 Harohalli	4	4	1666
		49 Harindyappanahalli	4	4	2489
		50 Honniganahalli	4	4	1810
		51 Hosadurga	4	4	1583
		52 Hukkunda	4	4	1688
		53 Hunasanahalli	4	4	1858
		54 I Gollahalli	4	4	1749
		55 Kabbal	4	4	2063
		56 Kadahalli	4	4	2145
		57 Kaggalahalli	4	4	1999
		58 Kallahalli	4	4	2071
		59 Kodihalli	4	4	1344
		60 Kolagondanahalli	4	4	1942
		61 Kolliganahalli	4	4	1636
		62 Kottagalu	4	4	1152

187

Season : KHARIF

Crop : RAGI

Source : UNIRRIGATED

District	Taluk	Gram Panchayath	Experiments (nos.)		Average Yield (in Kgs/Hect.)
			Planned	Analysed	
		63 Marlubekuppe	4	4	1977
		64 Mullahalli	4	4	1880
		65 Nallahalli	4	4	1611
		66 narayanapura	4	4	1565
		67 Sathanur	4	4	2029
		68 Shivanahalli	4	4	1648
		69 Somandyapanahalli	4	4	1712
		70 T Hosahalli	4	4	1910
		71 Thokkasandra	4	4	1675
		72 Tungani	4	4	1619
		73 Uyyambally	4	4	1836
		74 Yalachavadi	4	4	1112
		75 Bekuppe	4	4	1734
	3 Magadi	76 Agarangi	4	4	1830
		77 Aagalakote	4	4	2288
		78 Ajjanahalli	4	4	2306
		79 Bachenahatti	4	4	1189
		80 Banavadi	4	4	1679
		81 Belagumba	4	4	1648
		82 Biskoor	4	4	1731
		83 Bittasandra	4	4	1701
		84 Chikkahalli	4	4	1741
		85 Chikkamudigere	4	4	1475
		86 Gudemaranahalli	4	4	1661
		87 Hanchikuppe	4	4	1941
		88 Hhulikallu	4	4	1624
		89 Hullenahalli	4	4	1761
		90 Kalari Kaval	4	4	1527
		91 Kannur	4	4	1459
		92 Kkalya	4	4	1726
		93 Kudur	4	4	1589
		94 Lelakkenahalli	4	4	1429
		95 Madaval	4	4	1602

186

Season : KHARIF		Crop : RAGI		Source : UNIRRIGATED	
District	Taluk	Gram Panchayath	Experiments (nos.) Planned	Analysed	Average Yield (in Kgs/Hect.)
		96 Madigondanahalli	4	4	1998
		97 Mattikere	4	4	1671
		98 Motagondanahalli	4	4	2359
		99 Narasandra	4	4	1864
		100 Nethenahalli	4	4	1303
		101 Sankighatta	4	4	1789
		102 Sathnur	4	4	2349
		103 Seegekuppe	4	4	1274
		104 Soluru	4	4	1612
		105 Shrigiripura	4	4	1724
		106 Thaggikuppe	4	4	1742
		107 Thippasandra	4	4	1581
	4 Ramanagara				
		108 Akkuru	4	4	2387
		109 Bannikuppe (B)	4	4	1875
		110 Bannikuppe (K)	4	4	1807
		111 Bidadi	4	4	1536
		112 Bilagumba	4	4	1631
		113 Byaramangala	4	4	1863
		114 Doddaganagvadi	4	4	2631
		115 Gopahalli	4	4	2483
		116 Harisandra	4	4	1671
		117 Hullikere Gunnur	4	4	1806
		118 Hunasanahalli	4	4	1589
		119 Ittawadu	4	4	2107
		120 Jalamangala	4	4	2010
		121 Kylanchara	4	4	1806
		122 Kanchugaranahalli	4	4	1823
		123 Kenchanakuppe	4	4	1987
		124 Kutugal	4	4	1499
		125 Lakshmipura	4	4	1897
		126 Manjanayakana halli	4	4	1509
		127 Mayaganahalli	4	4	2042
		128 Shanuboganahalli	4	4	1839

185

Season : KHARIF

Crop : RAGI

Source : UNIRRIGATED

District	Taluk	Gram Panchayath	Experiments (nos.)		Average Yield (in Kgs/Hect.)
			Planned	Analysed	
		129 Sugganahalli	4	4	1759
		130 Vibhulikere	4	4	1531


Director







Government of Karnataka

Directorate of Economics and Statistics

322

Modified National Agricultural Insurance Scheme - GP-wise Average Yield data for 2015-16

Season : KHARIF

Crop : PADDY

Source : IRRIGATED

District	Taluk	Gram Panchayath	Experiments (nos.)		Average Yield (in Kgs/Hect.)
			Planned	Analysed	
1 Shimoga					
	1 Bhadravathi				
		1 Sydarakallahalli	4	4	5250
		2 Nimbegondi	4	4	3720
		3 Anaveri	4	4	4749
		4 Gudumaghatta	4	4	4040
		5 Mydolalu	4	4	4508
		6 Mangote	4	4	4658
		7 Sidlipura	4	4	6953
		8 Yadehalli	4	4	4723
		9 Arahatholalu	4	4	3961
		10 Holehonnuru	4	4	3898
		11 Yemmehatti	4	4	4065
		12 Kallihal	4	4	4212
		13 Dasarakallahalli	4	4	6411
		14 Marashettihalli	4	4	4086
		15 Arebilachi	4	4	6720
		16 Nagathibelagalu	4	4	4211
		17 Kudligere	4	4	5125
		18 Attigunda	4	4	3623
		19 Komaranahalli	4	4	8631
		20 Thadasa	4	4	4432
		21 Donabaghatta	4	4	4176
		22 Bilaki	4	4	4207
		23 Veerapura	4	4	4967
		24 Kallahalli	4	4	5167
		25 Antharagange	4	4	4796
		26 Dodderi	4	4	6978
		27 Yarehalli	4	4	3932
		28 Mavinakere	4	4	4124
		29 Barandhuru	4	4	8347
		30 Kambadala Hosuru	4	4	5463
		31 Karehalli	4	4	4174
		32 Aralikoppa	4	4	5159
		33 Thavaraghatta	4	4	7054

Season : KHARIF 321 Crop : PADDY

Source : IRRIGATED

District	Taluk	Gram Panchayath	Experiments (nos.)		Average Yield (in Kgs/Hect.)
			Planned	Analysed	
		34 Singanamane	4	4	5497
		35 Hiriyuru	4	4	4758
		36 Bhadravathi CMC	4	4	4579
	2 Hosanagar				
		37 Purappemane	4	4	4716
		38 Harathalu	4	4	4228
		39 Jeni	4	4	4070
		40 Maruthipura	4	4	5251
		41 M. Guddekoppa	4	4	4654
		42 Thrinive	4	4	2783
		43 Mumbaru	4	4	3059
		44 Koduru	4	4	4741
		45 Chikkajeni	4	4	4726
		46 Baluru	4	4	5768
		47 Rippanpete	4	4	6240
		48 Kenchanala	4	4	5835
		49 Arasalu	4	4	6377
		50 Belluru	4	4	6244
		51 Heddaripura	4	4	3439
		52 Amrutha	4	4	4708
		53 Humcha	4	4	3868
		54 Sonale	4	4	3488
		55 Melinabesige	4	4	2529
		56 Nitturu	4	4	2759
		57 Haridravathi	4	4	4376
		58 Aramanekoppa	4	4	2700
		59 Mudugoppa	4	4	2672
		60 Andagadhuru	4	4	3984
		61 Khairagundha	4	4	2823
		62 Yaduru	4	4	2739
	3 Sagar				
		63 Malve	4	4	3811
		64 Nadakalasi	4	4	4341
		65 Ulluru	4	4	4984
		66 Padavagodu	4	4	4650
		67 Keladi	4	4	4483
		68 Masuru	4	4	3806
		69 Baruru	4	4	2984

Season : KHARIF

Crop : PADDY

Source : IRRIGATED

320

District	Taluk	Gram Panchayath	Experiments (nos.)		Average Yield (in Kgs/Hect.)
			Planned	Analysed	
		70 Bheemaneri	4	4	4040
		71 Hirebilagunji	4	4	6562
		72 Gowthamapura	4	4	5868
		73 Hosuru	4	4	4533
		74 Achapura	4	4	5184
		75 Anandapura	4	4	3756
		76 Thyagarthi	4	4	4783
		77 Yadehalli	4	4	5342
		78 Heggodu	4	4	3560
		79 Bhimanakone	4	4	4182
		80 Avinahalli	4	4	3907
		81 Koluru	4	4	3756
		82 Yadajigalamane	4	4	4116
		83 Kalmane	4	4	3714
		84 Channagonda	4	4	3615
		85 Kudaruru	4	4	3278
		86 Sankanna Shyanuboga	4	4	3571
		87 Thumari	4	4	3344
		88 Aralagodu	4	4	3097
		89 Bhanukuli	4	4	3632
		90 Talaguppa	4	4	2563
		91 Kanle	4	4	2184
		92 Sydur	4	4	2947
		93 Marathuru	4	4	2805
		94 Khandika	4	4	3064
		95 Hirehalluru	4	4	3239
		96 Shiravanthe	4	4	4449
		97 Thalavata	4	4	3243
		98 Jogakargale	4	4	2263
	4 Shikaripur				
		99 Maravalli	4	4	2830
		100 Kittadhahalli	4	4	6310
		101 Gogga	4	4	2646
		102 Hosuru	4	4	3348
		103 Beguru	4	4	6846
		104 Saluru	4	4	6837
		105 Haragi	4	4	3143
		106 Muddanahalli	4	4	6503

Season : KHARIF 319 Crop : PADDY

Source : IRRIGATED

District	Taluk	Gram Panchayath	Experiments (nos.)		Average Yield (in Kgs/Hect.)
			Planned	Analysed	
		107 Kappanahalli	4	4	6252
		108 Mudubasiddapura	4	4	5417
		109 Jakkanahalli	4	4	6920
		110 Amatekoppa	4	4	6198
		111 Harogoppa	4	4	6886
		112 Tharalaghatta	4	4	7016
		113 Gama	4	4	5603
		114 Hithala	4	4	6042
		115 Arishinagere	4	4	6657
		116 Eesuru	4	4	6886
		117 Churchigundi	4	4	6439
		118 Chikkajamburu	4	4	2254
		119 Kalmene	4	4	7603
		120 Sunnadakoppa	4	4	2436
		121 Udugani	4	4	2179
		122 Manchikoppa	4	4	2133
		123 Ambaragoppa	4	4	3832
		124 Guddada Tumminakatte	4	4	5477
		125 Hirejamburu	4	4	4003
		126 Koratigere	4	4	2254
		127 Malavalli	4	4	3151
		128 Inam Agrahara Muchadi	4	4	3418
		129 Bilaki	4	4	952
		130 Thogarsi	4	4	2275
		131 Thadagani	4	4	2980
		132 Narasapura	4	4	2918
		133 Thalagunda	4	4	3840
		134 Belagavi	4	4	1365
		135 Chikkamagadi	4	4	1261
		136 Mathikote	4	4	5367
		137 Nelavagilu	4	4	6165
		138 Goddanakoppa	4	4	6198
		139 Baganakatte	4	4	3781
		140 Shikaripur (Purasabhe)	4	4	5580
		141 Shiralakoppa (TP)	4	4	3827
	5 Shimoga				
		142 Hosahalli	4	4	5684
		143 Gajanuru	4	4	4767

Season : KHARIF

Crop : PADDY

Source : IRRIGATED

318

District	Taluk	Gram Panchayath	Experiments (nos.)		Average Yield (in Kgs/Hect.)
			Planned	Analysed	
		144 Matthuru	4	4	6056
		145 Kadekal	4	4	6061
		146 Umblebylu	4	4	6811
		147 Koralahalli	4	4	6966
		148 Santhekaduru	4	4	5442
		149 Bidare	4	4	5998
		150 Holebenavalli	4	4	5451
		151 Hasudi	4	4	5776
		152 Shettihalli	4	4	5818
		153 Beeranahalli	4	4	5981
		154 Kudli	4	4	5960
		155 Pillangere	4	4	5593
		156 Melinahanasavadi	4	4	5595
		157 Suguru	4	4	4908
		158 Holaluru	4	4	6245
		159 Choradi	4	4	5630
		160 Thammadihalli	4	4	5726
		161 Agasavalli	4	4	6089
		162 Sirigere	4	4	5368
		163 Ayanuru	4	4	5680
		164 Mandaghatta	4	4	5960
		165 Kunchenahalli	4	4	5142
		166 Abbalagere	4	4	4583
		167 Koteganguru	4	4	5175
		168 Konagavalli	4	4	4249
		169 Haranahalli	4	4	3823
		170 Ramanagara	4	4	5802
		171 Balekoppa	4	4	5664
		172 Puradalu	4	4	5881
		173 Hadonahalli	4	4	5660
		174 Kumsi	4	4	6828
		175 Nidige	4	4	5914
		176 Shimoga CMC	4	4	4871
	6 Sorab				
		177 Shakunavalli	4	4	1713
		178 Mudidoddikoppa	4	4	3306
		179 Agasanahalli	4	4	2997
		180 Talagadde	4	4	1750

Season : KHARIF 317 Crop : PADDY

Source : IRRIGATED

District	Taluk	Gram Panchayath	Experiments (nos.)		Average Yield (in Kgs/Hect.)
			Planned	Analysed	
		181 Thelagundha	4	4	266
		182 Jade	4	4	764
		183 Huruli	4	4	4040
		184 Kubaturu	4	4	4057
		185 Anavatti	4	4	4362
		186 Thalluru	4	4	3448
		187 Bharangi	4	4	3890
		188 Hamchi	4	4	3514
		189 Yennekoppa	4	4	4289
		190 Samanavalli	4	4	2471
		191 Kathuvalli	4	4	1106
		192 Harishi	4	4	2955
		193 Bennuru	4	4	2950
		194 Dyavanahalli	4	4	1952
		195 Gendla	4	4	1419
		196 Thathuru	4	4	3855
		197 Kuppagadde	4	4	3742
		198 Udri	4	4	2772
		199 Thavanandi	4	4	1770
		200 Guduvu	4	4	2174
		201 Nyarshi	4	4	2972
		202 Chandraguthi	4	4	1799
		203 Heche	4	4	2599
		204 Halesoraba	4	4	2547
		205 Kodakani	4	4	3189
		206 Mavali	4	4	3397
		207 Biluvani	4	4	2997
		208 Heggodu	4	4	5186
		209 Mutuguppe	4	4	3720
		210 Chitturu	4	4	3756
		211 Shigga	4	4	4003
		212 Induvalli	4	4	4245
		213 Nisarani	4	4	4725
		214 Hosabale	4	4	4477
		215 Ulavi	4	4	4149
	7	Thirthahalli			
		216 Melinakuruvalli	4	4	3752
		217 Araga	4	4	4799

Season : KHARIF

Crop : PADDY

Source : IRRIGATED

316

District	Taluk	Gram Panchayath	Experiments (nos.)		Average Yield (in Kgs/Hect.)
			Planned	Analysed	
		218 Aralapura	4	4	3306
		219 Hedduru	4	4	3754
		220 Salgadi	4	4	4512
		221 Shedgar	4	4	3899
		222 Basavani	4	4	4675
		223 Konanduru	4	4	4167
		224 Humchadakatte	4	4	4887
		225 Guddekoppa	4	4	3861
		226 Demlapura	4	4	3664
		227 Nonaburu	4	4	5313
		228 Aralasureli	4	4	5597
		229 Hadigallu	4	4	4441
		230 Thriyambakapura	4	4	4983
		231 Mandagadde	4	4	6117
		232 Singanabidare	4	4	5125
		233 Hanagere	4	4	4091
		234 Kannangi	4	4	4345
		235 Bhandya	4	4	4612
		236 Bejjavalli	4	4	4890
		237 Thuduru	4	4	3903
		238 Kudumallige	4	4	4901
		239 Arehalli	4	4	3577
		240 Megaravalli	4	4	2684
		241 Heggodu (Herabylu)	4	4	4328
		242 Thirthamathuru	4	4	2846
		243 Bandekuppe	4	4	4492


Director

Account Number	Account Name	Balance	Debit	Credit
1001	1001			
1002	1002			
1003	1003			
1004	1004			
1005	1005			
1006	1006			
1007	1007			
1008	1008			
1009	1009			
1010	1010			
1011	1011			
1012	1012			
1013	1013			
1014	1014			
1015	1015			
1016	1016			
1017	1017			
1018	1018			
1019	1019			
1020	1020			
1021	1021			
1022	1022			
1023	1023			
1024	1024			
1025	1025			
1026	1026			
1027	1027			
1028	1028			
1029	1029			
1030	1030			
1031	1031			
1032	1032			
1033	1033			
1034	1034			
1035	1035			
1036	1036			
1037	1037			
1038	1038			
1039	1039			
1040	1040			
1041	1041			
1042	1042			
1043	1043			
1044	1044			
1045	1045			
1046	1046			
1047	1047			
1048	1048			
1049	1049			
1050	1050			

Government of Karnataka

Directorate of Economics and Statistics

235

Modified National Agricultural Insurance Scheme - GP-wise Average Yield data for 2015-16

District	Taluk	Gram Panchayath	Experiments		Average Yield (in Kgs/Hect.)
			Planned	Analysed	
Crop : PADDY			Season : KHARIF		
1 Shimoga					
	1 Hosanagar				
		1 Hosuru	4	4	2692
		2 Karimane	4	4	2467
		3 Mumbaru	4	4	2588
		4 Rippanpete	4	4	5442
		5 Aramanekoppa	4	4	2692
		6 Yaduru	4	4	2797
		7 Haridravathi	4	4	4253
		8 Arasalu	4	4	3758
		9 Koduru	4	4	4190
		10 Baluru	4	4	5392
		11 Chikkajeni	4	4	5186
		12 Belluru	4	4	6170
		13 Andagadhudhuru	4	4	3551
		14 M. Guddekoppa	4	4	4063
		15 Mudugoppa	4	4	2415
		16 Purappemane	4	4	4571
		17 Harathalu	4	4	4359
		18 Sulagodu	4	4	2818
		19 Khairagundha	4	4	2822
		20 Sonale	4	4	3724
		21 Thrinive	4	4	2991
		22 Maruthipura	4	4	4228
		23 Amrutha	4	4	4249
		24 Melinabesige	4	4	2683
		25 Heddaripura	4	4	3764
		26 Humcha	4	4	3640
		27 Nitturu	4	4	2762
		28 Jeni	4	4	4517
		29 Kenchanala	4	4	4799

234

District	Taluk	Gram Panchayath	Experiments		Average Yield (in Kgs/Hect.)
			Planned	Analysed	
	2	Sagar			
		30 Talaguppa	4	4	4380
		31 Kudaruru	4	4	3286
		32 Koluru	4	4	3462
		33 Kalmane	4	4	3860
		34 Thyagarthi	4	4	7550
		35 Yadehalli	4	4	3733
		36 Avinahalli	4	4	4723
		37 Heggodu	4	4	5185
		38 Channagonda	4	4	3306
		39 Thalavata	4	4	2810
		40 Shiravanthe	4	4	3487
		41 Kanle	4	4	2272
		42 Marathuru	4	4	3724
		43 Baruru	4	4	2726
		44 Hirehalluru	4	4	3304
		45 Sydur	4	4	2610
		46 Gowthamapura	4	4	4054
		47 Anandapura	4	4	3682
		48 Achapura	4	4	4947
		49 Hosuru	4	4	3733
		50 Bheemaneri	4	4	3657
		51 Keladi	4	4	4101
		52 Padavagodu	4	4	2645
		53 Hirebilagunji	4	4	3691
		54 Ulluru	4	4	2522
	3	Shikaripur			
		55 Koratigere	4	4	313
	4	Shimoga			
		56 Ramanagara	4	4	4097
		57 Thammadihalli	4	4	4507
		58 Hadonahalli	4	4	5210
		59 Umblebylu	4	4	5481
		60 Puradalu	4	4	5341
		61 Choradi	4	4	4600
		62 Konagavalli	4	4	4042
		63 Koralahalli	4	4	4863
		64 Haranahalli	4	4	2742
		65 Mandaghatta	4	4	7030
		66 Koteganguru	4	2	4986 *

District	Taluk	Gram Panchayath	Experiments		Average Yield (in Kgs/Hect.)
			Planned	Analysed	
	5	Sorab			
		67 Harishi	4	4	2358
		68 Shakunavalli	4	4	478
		69 Agasanahalli	4	4	3165
		70 Kubaturu	4	4	1828
		71 Thalluru	4	4	2402
		72 Jade	4	4	824
		73 Bharangi	4	4	2480
		74 Thelagundha	4	4	2054
		75 Hamchi	4	4	2818
		76 Kathuvalli	4	4	1685
		77 Huruli	4	4	1312
		78 Samanavalli	4	4	1708
		79 Talagadde	4	4	1036
		80 Thathuru	4	4	3697
		81 Induvalli	4	4	2988
		82 Halesoraba	4	4	3208
		83 Nyarshi	4	4	1700
		84 Shigga	4	4	3166
		85 Chandraguthi	4	4	2640
		86 Chitturu	4	4	3708
		87 Udri	4	4	2211
		88 Hosabale	4	4	3763
		89 Biluvani	4	4	2124
		90 Heche	4	4	3035
		91 Guduvu	4	4	2950
		92 Mutuguppe	4	4	2385
		93 Heggodu	4	4	3884
		94 Gendla	4	4	885
		95 Kodakani	4	4	2932
		96 Mavali	4	4	1804
		97 Dyavanahalli	4	4	1804
		98 Bennuru	4	4	2844
		99 Ulavi	4	4	2761
		100 Kuppagadde	4	4	1696
		101 Mudidoddikoppa	4	4	1760
		102 Nisarani	4	4	3026
		103 Yennekoppa	4	4	2479
		104 Thavanandi	4	4	2696

232

District	Taluk	Gram Panchayath	Experiments		Average Yield (in Kgs/Hect.)
			Planned	Analysed	
6 Thirthahalli					
		105 Aralapura	4	4	4571
		106 Arehalli	4	4	4550
		107 Bandekuppe	4	4	5248
		108 Honnethalu	4	4	3208
		109 Melinakuruvalli	4	4	4495
		110 Neraturu	4	4	4376
		111 Hosahalli	4	4	3289
		112 Araga	4	4	3581
		113 Heggodu (Herabyly)	4	4	4097
		114 Bidaragodu	4	4	2360
		115 Thirthamathuru	4	4	2979
		116 Naluru (Kolagi)	4	4	3387
		117 Saluru	4	4	3974
		118 Mulubagilu	4	4	3946
		119 Shedgar	4	4	4393
		120 Demlapura	4	4	3330
		121 Aralaseruli	4	4	3991
		122 Humchadakatte	4	4	3758
		123 Hadigallu	4	4	4130
		124 Konanduru	4	4	3369
		125 Thriyambakapura	4	4	3513
		126 Harogolige	4	4	3115
		127 Mandagadde	4	4	6030
		128 Melige	4	4	4147
		129 Basavani	4	4	4325
		130 Agumbe (Tallur)	4	4	3788
		131 Kannangi	4	4	4861
		132 Salgadi	4	4	4190
		133 Bhandya	4	4	4400
		134 Bejjavalli	4	4	3422
		135 Hedduru	4	4	4002
		136 Guddekoppa	4	4	3039
		137 Thuduru	4	4	3599
		138 Nonaburu	4	4	4562
		139 Kudumallige	4	4	4301
		140 Devangi	4	4	7897
		141 Singanabidare	4	4	4985
		142 Hanagere	4	4	4470


Director

62

Government of Karnataka
Directorate of Economics and Statistics


Modified National Agricultural Insurance Scheme - GP-wise Average Yield data for 2015-16

Season : KHARIF

Crop : MAIZE

Source : IRRIGATED

District	Taluk	Gram Panchayath	Experiments (nos.)		Average Yield (in Kgs/Hect.)
			Planned	Analysed	
1 Shimoga					
	1 Shikaripur				
		1 Hosuru	4	4	6022
		2 Muddanahalli	4	4	3912
		3 Sunnadakoppa	4	4	4205
		4 Ambaragoppa	4	4	4529
		5 Guddada Tumminakatte	4	4	5206
		6 Koratigere	4	4	4036
		7 Malavalli	4	4	3944
		8 Inam Agrahara Muchad	4	4	4431
		9 Bilaki	4	4	3451
		10 Narasapura	4	4	3915
		11 Mathikote	4	4	6597
		12 Nelavagilu	4	4	5617
		13 Goddanakoppa	4	4	4717
		14 Baganakatte	4	4	3946
	2 Shimoga				
		15 Melinahanasavadi	4	4	4884
		16 Holaluru	4	4	4384
		17 Konagavalli	4	4	3841
		18 Mallapura	4	4	4363
	3 Sorab				
		19 Thalluru	4	4	3372
		20 Bharangi	4	4	2619
		21 Hamchi	4	4	4402


Director





Detailed District Agricultural Investment Returns - (2010-11) - Average Yield for 2012-13
 District: HAVRI
 Crop: MAIZE

Sl. No.	District	Crop	Investment (in Lakhs)		Average Yield (in Tons)
			2010-11	2011-12	
1	Havri	Maize	1.00	1.00	1.00
2	Havri	Maize	2.00	2.00	2.00
3	Havri	Maize	3.00	3.00	3.00
4	Havri	Maize	4.00	4.00	4.00
5	Havri	Maize	5.00	5.00	5.00
6	Havri	Maize	6.00	6.00	6.00
7	Havri	Maize	7.00	7.00	7.00
8	Havri	Maize	8.00	8.00	8.00
9	Havri	Maize	9.00	9.00	9.00
10	Havri	Maize	10.00	10.00	10.00
11	Havri	Maize	11.00	11.00	11.00
12	Havri	Maize	12.00	12.00	12.00
13	Havri	Maize	13.00	13.00	13.00
14	Havri	Maize	14.00	14.00	14.00
15	Havri	Maize	15.00	15.00	15.00
16	Havri	Maize	16.00	16.00	16.00
17	Havri	Maize	17.00	17.00	17.00
18	Havri	Maize	18.00	18.00	18.00
19	Havri	Maize	19.00	19.00	19.00
20	Havri	Maize	20.00	20.00	20.00
21	Havri	Maize	21.00	21.00	21.00

Signature: _____
 Date: _____
 Official Seal: _____
 District: HAVRI
 Crop: MAIZE

Government of Karnataka
Directorate of Economics and Statistics

7

Modified National Agricultural Insurance Scheme - GP-wise Average Yield data for 2015-16

Season : KHARIF

Crop : MAIZE

Source : UNIRRIGATED

District	Taluk	Gram Panchayath	Experiments (nos.)		Average Yield (in Kgs/Hect.)
			Planned	Analysed	
1 Shimoga					
	1 Bhadravathi				
		1 Sydarakallahalli	4	4	3354
		2 Anaveri	4	4	4481
		3 Gudumaghatta	4	4	5260
		4 Mydolalu	4	4	3753
		5 Sidlipura	4	4	3457
		6 Agaradahalli	4	4	4069
		7 Yadehalli	4	4	4352
		8 Arahatholalu	4	4	4147
		9 Arakere	4	4	4745
		10 Dodderi	4	4	5948
		11 Hiriyuru	4	4	3624
		12 Bhadravathi CMC	4	4	7441
	2 Hosanagar				
		13 Baluru	4	4	3306
		14 Kenchanala	4	4	5085
		15 Arasalu	4	4	4934
		16 Belluru	4	4	6390
	3 Sagar				
		17 Nadakalasi	4	4	3909
		18 Baruru	4	4	5581
		19 Hirebilagunji	4	4	4573
		20 Gowthamapura	4	4	4104
		21 Hosuru	4	4	3063
		22 Achapura	4	4	3882
		23 Anandapura	4	4	5635
		24 Thyagarthi	4	4	4497
		25 Yadehalli	4	4	3300
	4 Shikaripur				
		26 Maravalli	4	4	5654
		27 Kittadhahalli	4	4	4629
		28 Kaginalli	4	4	5204
		29 Jakkinakoppa	4	4	6288
		30 Gogga	4	4	3953
		31 Hosuru	4	4	4761
		32 Beguru	4	4	4238
		33 Saluru	4	4	4360

o/c

Season : KHARIF

Crop : MAIZE

Source : UNIRRIGATED

6	District	Taluk	Gram Panchayath	Experiments (nos.)		Average Yield (in Kgs/Hect.)
				Planned	Analysed	
			34 Haragi	4	4	3618
			35 Muddanahalli	4	4	4246
			36 Kappanahalli	4	4	5187
			37 Mudubasiddapura	4	4	4379
			38 Jakkanahalli	4	4	5171
			39 Amatekoppa	4	4	4724
			40 Harogoppa	4	4	4281
			41 Tharalaghatta	4	4	5478
			42 Gama	4	4	5347
			43 Hithala	4	4	5109
			44 Arishinagere	4	4	5753
			45 Churchigundi	4	4	4869
			46 Chikkajamburu	4	4	5236
			47 Kalmane	4	4	4791
			48 Sunnadakoppa	4	4	3877
			49 Udugani	4	4	4384
			50 Manchikoppa	4	4	5513
			51 Ambaragoppa	4	4	4328
			52 Guddada Tumminakatte	4	4	4589
			53 Hirejamburu	4	4	4886
			54 Koratigere	4	4	3063
			55 Malavalli	4	4	3667
			56 Inam Agrahara Muchad	4	4	4260
			57 Bilaki	4	4	3694
			58 Thogarsi	4	4	4017
			59 Thadagani	4	4	5139
			60 Narasapura	4	4	3419
			61 Thalagunda	4	4	4589
			62 Belagavi	4	4	4508
			63 Chikkamagadi	4	4	3926
			64 Mathikote	4	4	5651
			65 Nelavagilu	4	4	4880
			66 Goddanakoppa	4	4	4842
			67 Baganakatte	4	4	3926
			68 Shikaripur (TP)	4	4	5506
		5 Shimoga				
			69 Hosahalli	4	4	4314
			70 Umblebylu	4	4	5595
			71 Koralahalli	4	4	2982
			72 Santhekaduru	4	2	4098 *
			73 Melinahanasavadi	4	4	3661

Season : KHARIF

Crop : MAIZE

Source : UNIRRIGATED

District	Taluk	Gram Panchayath	Experiments (nos.)		Average Yield (in Kgs/Hect.)
			Planned	Analysed	
		74 Suguru	4	4	4236
		75 Holaluru	4	4	5597
		76 Choradi	4	4	4826
		77 Thammadihalli	4	4	5204
		78 Agasavalli	4	4	4098
		79 Sirigere	4	4	4621
		80 Ayanuru	4	4	4292
		81 Mandaghatta	4	4	5999
		82 Haramaghatta	4	4	4492
		83 Kommanalu	4	4	4540
		84 Kunchenahalli	4	4	4983
		85 Abbalagere	4	4	5220
		86 Koteganguru	4	4	4017
		87 Konagavalli	4	4	3529
		88 Mallapura	4	4	4063
		89 Haranahalli	4	4	2599
		90 Ramanagara	4	4	3853
		91 Balekoppa	4	4	4419
		92 Puradalu	4	4	4794
		93 Hadonahalli	4	4	4430
		94 Kumsi	4	4	4662
		95 Shimoga CMC	4	4	3629
	6 Sorab	96 Shakunavalli	4	4	1920
		97 Mudidoddikoppa	4	4	2286
		98 Agasanahalli	4	4	3171
		99 Talagadde	4	4	1831
		100 Thelagundha	4	4	2537
		101 Jade	4	4	2367
		102 Huruli	4	4	3315
		103 Kubaturu	4	4	3489
		104 Thalluru	4	4	4234
		105 Bharangi	4	4	4529
		106 Hamchi	4	4	2589
		107 Yennekoppa	4	4	3281
		108 Samanavalli	4	4	3041
		109 Kathuvalli	4	4	3347
		110 Bennuru	4	4	3316
		111 Dyavanahalli	4	4	2845
		112 Gendla	4	4	5508
		113 Thathuru	4	4	4276

Season : KHARIF

Crop : MAIZE

Source : UNIRRIGATED

District	Taluk	Gram Panchayath	Experiments (nos.)		Average Yield (in Kgs/Hect.)
			Planned	Analysed	
		114 Kuppagadde	4	4	1394
		115 Udri	4	4	3295
		116 Thavanandi	4	4	3926
		117 Guduvu	4	4	2308
		118 Chandraguthi	4	4	3731
		119 Heche	4	4	5382
		120 Halesoraba	4	4	3214
		121 Kodakani	4	4	3548
		122 Mavali	4	4	3020
		123 Biluvani	4	4	1785
		124 Heggodu	4	4	4201
		125 Mutuguppe	4	4	3705
		126 Chitturu	4	4	4020
		127 Shigga	4	4	3274
		128 Induvalli	4	4	3289
		129 Nisarani	4	4	3953
		130 Hosabale	4	4	3398
		131 Ulavi	4	4	2961

[Signature]
Director

282

Government of Karnataka

Directorate of Economics and Statistics

Modified National Agricultural Insurance Scheme - GP-wise Average Yield data for 2015-16

Season : KHARIF

Crop : PADDY

Source : IRRIGATED

District	Taluk	Gram Panchayath	Experiments (nos.)		Average Yield (in Kgs/Hect.)
			Planned	Analysed	
1 Tumkur					
	1 Gubbi				
		1 Marasettyhalli	4	4	3919
		2 Mukanahallipatna	4	4	2809
		3 Adagoor	4	4	3794
		4 Kadaba	4	4	4537
		5 Idagoor	4	4	3145
	2 Koratagere				
		6 Thovinakere	4	4	3477
		7 Boodagavi	4	4	3731
		8 Kuramkote	4	4	3665
		9 Bukkapatna	4	4	2771
		10 Agrahara	4	4	6590
		11 Tumbadi	4	4	3314
		12 Hulikunte	4	4	4141
		13 Hanchihalli	4	4	3940
	3 Kunigal				
		14 Nademavinapura	4	4	5042
		15 Kithanamangala	4	4	5835
		16 Baktharahalli	4	4	5523
		17 Taredakuppe	4	4	5655
		18 Bagenahalli	4	4	4691
		19 Kothagere	4	4	5617
		20 Madikehalli	4	4	5292
		21 Belidevalaya	4	4	4574
		22 Herur	4	4	4925
		23 Begur	4	4	5029
		24 Hosahalli (D)	4	4	5779
		25 Huthridurga	4	4	6369
		26 Hulyurdurga	4	4	4673
		27 Kodavathi	4	4	5313
		28 Nidasale	4	4	6622
		29 Yadavanne	4	4	4019
		30 Jinnagara	4	4	5196
		31 Padavagere	4	4	4666

281

Season : KHARIF

Crop : PADDY

Source : IRRIGATED

District	Taluk	Gram Panchayath	Experiments (nos.)		Average Yield (in Kgs/Hect.)
			Planned	Analysed	
		32 Amruthur	4	4	5242
		33 Markonahalli	4	4	4345
		34 Kodagihalli	4	4	4487
		35 Yadiyur	4	4	4967
		36 Kaggere	4	4	5321
		37 Koppa	4	4	5387
		38 Nagasandra	4	4	5046
	4 Madhugiri				
		39 Bijavara	4	4	3130
		40 Reddihalli	4	4	2941
		41 Hosakere	4	4	4274
		42 Kavanadala	4	4	4382
	5 Pavagada				
		43 Virupasamudra	4	4	3690
		44 Dommathamari	4	4	3681
		45 Rajavanthi	4	4	3882
		46 Naliganahalli	4	4	4424
		47 Kannamede	4	4	4583
		48 Nagalamadike	4	4	4140
		49 Ryapate	4	4	3356
		50 Thirumani	4	4	3773
		51 Vallur	4	4	3381
		52 Bettadakelaginahalli	4	4	4007
		53 Palavalli	4	4	5267
		54 Kamanadurga	4	4	3698
		55 Chikkahalli	4	4	3685
		56 Kotagudda	4	4	3973
		57 Gujjanadu	4	4	3648
		58 Channakeshavapura	4	4	3806
		59 Mangalavada	4	4	3690
		60 Arasikere	4	4	4211
		61 Y N Hosakote	4	4	3264
		62 Roppa	4	4	3531
	6 Sira				
		63 Hunasehalli	4	4	4537
		64 Gowdagere	4	4	3523
		65 Melukunte	4	4	3360
		66 Bhupasandra	4	4	5042

Season : KHARIF

Crop : PADDY

Source : IRRIGATED

District	Taluk	Gram Panchayath	Experiments (nos.)		Average Yield (in Kgs/Hect.)
			Planned	Analysed	
		67 Tarur	4	4	5206
	7 Tiptur	68 Kuppalu	4	4	2650
		69 Hindiskere	4	4	2705
		70 Hunuseghatta	4	4	2688
	8 Tumkur	71 Kora	4	4	3644
		72 Beladhara	4	4	3452
		73 Obalapura	4	4	3510
		74 Oorukere	4	4	4766
		75 Doddanaravangala	4	4	5568
		76 Bugudanahalli	4	4	5983
		77 Mallasandra	4	4	3235
		78 Hirehalli	4	4	3840
		79 Mydala	4	4	4207
		80 Kesaramadu	4	4	3702
		81 Gulur	4	4	3952
		82 Maskal	4	4	3815
		83 Holakallu	4	4	5226
		84 K Palasandra	4	4	3605
		85 Haralur	4	4	3873
		86 Hethenahalli	4	4	4654
		87 Kanakuppe	4	4	5359
		88 Gangonahalli	4	4	4675
		89 Nidavalalu	4	4	4554
		90 Areyur	4	4	5572
		91 Galigenahalli	4	4	6210
		92 Tumkur CMC	4	4	5852
	9 Turuvekere	93 Banasandra	4	4	5961
		94 Sampige	4	4	3932
		95 Anekere	4	4	4556
		96 Muniyur	4	4	4451
		97 Talakere	4	4	6073
		98 Vadavanaghatta	4	4	5822
		99 Madihalli	4	4	3110
		100 Aremallenahalli	4	4	4453
		101 Goni Tumkur	4	4	4750

279

Season : KHARIF

Crop : PADDY

Source : IRRIGATED

District	Taluk	Gram Panchayath	Experiments (nos.)		Average Yield (in Kgs/Hect.)
			Planned	Analysed	
		102 Muthugadahalli	4	4	4604
		103 Mayasandra	4	4	4554
		104 Bytharahosahalli	4	4	4232
		105 Kodagihalli	4	4	6770


Director

61

Government of Karnataka
Directorate of Economics and Statistics

Modified National Agricultural Insurance Scheme - GP-wise Average Yield data for 2015-16

Season : KHARIF

Crop : MAIZE

Source : IRRIGATED

District	Taluk	Gram Panchayath	Experiments (nos.)		Average Yield (in Kgs/Hect.)
			Planned	Analysed	
1	Tumkur				
	1	Koratagere			
		1 Bukkapatna	4	4	4017
		2 Agrahara	4	4	3578
		3 Akkirampura	4	4	2832
		4 Arasapura	4	4	3675
		5 Kyamenahalli	4	4	4984
		6 Doddasaggere	4	4	4840
	2	Madhugiri			
		7 Siddapura	4	4	2403
		8 Bijavara	4	4	2340
		9 Maruvekere	4	4	1876
		10 Doddayalkur	4	4	3957
		11 I D Halli	4	4	3683
		12 Chikkadalavatta	4	4	2347
		13 Garani	4	4	2097
		14 Brahmasamudra	4	4	779
		15 Hosakere	4	4	3292
		16 Bedattur	4	4	2687
		17 Muddenahalli	4	4	3317
		18 Kadagathur	4	4	2924
		19 Singanahalli	4	4	3757
		20 Kodigenahalli	4	4	3318
		21 Kalidevapura	4	4	2666
		22 Doddamalur	4	4	3356
		23 Chikkamalur	4	4	3559
		24 Kodlapura	4	4	3032
		25 Puruvara	4	4	2803
		26 Byalya	4	4	3815
		27 Kodagadala	4	4	3680
		28 Gondihalli	4	4	2029
		29 Kondavadi	4	4	4204
		30 Kavanadala	4	4	1552
		31 Kotagaralahalli	4	4	3269

B. ul
ಸಹಾಯಕ ನಿರ್ದೇಶಕರು
ಜಿಲ್ಲೆ ವಿವರಾ ಯೋಜನೆ ವಿಭಾಗ
ಫಿಷ್ ಮತ್ತು ಸಾಂಪ್ರದಿಕ ನಿರ್ದೇಶನಾಲಯ
ಕರ್ನಾಟಕ ಸರ್ಕಾರ, ಬೆಂಗಳೂರು

60

Season : KHARIF

Crop : MAIZE

Source : IRRIGATED

District	Taluk	Gram Panchayath	Experiments (nos.)		Average Yield (in Kgs/Hect.)
			Planned	Analysed	
	3 Pavagada				
		32 Virupasamudra	4	4	3517
		33 Venkatapura	4	4	3557
	4 Tumkur				
		34 Beladhara	4	4	1291

[Signature]
Director
[Signature]

3

Government of Karnataka

Directorate of Economics and Statistics

Modified National Agricultural Insurance Scheme - GP-wise Average Yield data for 2015-16

Season : KHARIF

Crop : MAIZE

Source : UNIRRIGATED

District	Taluk	Gram Panchayath	Experiments (nos.)		Average Yield (in Kgs/Hect.)
			Planned	Analysed	
1	Tumkur				
	1 Koratagere				
		1 Bukkapatna	4	4	4281
		2 Agrahara	4	4	3333
		3 Tumbadi	4	4	1445
		4 Voddagere	4	4	2726
		5 Akkirampura	4	4	2464
		6 Bychapura	4	4	1974
		7 Arasapura	4	4	2167
		8 Bommaladevipura	4	4	2704
		9 Holavanahalli	4	4	3675
		10 Kyamenahalli	4	4	4907
		11 Hulikunte	4	4	3139
		12 Hanchihalli	4	4	1916
		13 Theetha	4	4	2832
		14 Doddasaggere	4	4	3370
		15 Mavattur	4	4	1340
		16 Neelagondanahalli	4	4	4500
		17 Yalerampura	4	4	3068
		18 Vajjankurike	4	4	2917
		19 Chinnahalli	4	4	3540
		20 Kolala	4	4	2330
	2 Madhugiri				
		21 Chinakavajra	4	4	3559
		22 Siddapura	4	4	1918
		23 D V Halli	4	4	1483
		24 Bijavara	4	4	1801
		25 Maruvekere	4	4	1399
		26 Ganjalagunte	4	4	1788
		27 Doddayalkur	4	4	2146
		28 I D Halli	4	4	1836
		29 Chikkadalavatta	4	4	722
		30 Garani	4	4	3669
		31 Brahasamudra	4	4	658
		32 Medigeshe	4	4	1283

Season : KHARIF

Crop : MAIZE

Source : UNIRRIGATED

District	Taluk	Gram Panchayath	Experiments (nos.)		Average Yield (in Kgs/Hect.)
			Planned	Analysed	
		33 Chinnenahalli	4	4	2431
		34 Hosakere	4	4	1974
		35 Neralekere	4	4	3427
		36 Bedattur	4	4	3176
		37 Muddenahalli	4	4	2561
		38 Kadagathur	4	4	2386
		39 Singanahalli	4	4	4125
		40 Kodigenahalli	4	4	1219
		41 Kalidevapura	4	4	2864
		42 Doddamalur	4	4	2702
		43 Chikkamalur	4	4	2278
		44 Kodlapura	4	4	3726
		45 Puruvara	4	4	2837
		46 Byalya	4	4	2014
		47 Kodagadala	4	4	2516
		48 Gondihalli	4	4	3281
		49 Rangapura	4	4	2011
		50 Badavanahalli	4	4	2019
		51 Kondavadi	4	4	3734
		52 Kavanadala	4	4	2162
		53 Dodderi	4	4	3029
		54 Chandragiri	4	4	1726
		55 Dabbeghatta	4	4	1334
	3 Tumkur				
		56 Kora	4	0	*
		57 Arakere	4	2	1812 *
		58 Beladhara	4	4	2095
		59 Urdigere	4	4	1585
		60 Seethakal	4	4	1477


Director



147

Government of Karnataka

Directorate of Economics and Statistics

Modified National Agricultural Insurance Scheme - GP-wise Average Yield data for 2015-16

Season : KHARIF

Crop : TUR

Source : UNIRRIGATED

District	Taluk	Gram Panchayath	Experiments (nos.)		Average Yield (in Kgs/Hect.)
			Planned	Analysed	
1	Tumkur				
	1 C.N. Halli				
		1 Kenkere	4	4	386
		2 Yalanadu	4	4	383
		3 Koragere	4	4	504
		4 Kandikere	4	4	574
		5 Malligere	4	4	904
		6 Settikere	4	4	370
		7 Muddenahalli	4	4	748
	2 Madhugiri				
		8 D V Halli	4	4	328
	3 Pavagada				
		9 Dommathamari	4	4	263
		10 Venkatapura	4	4	347
		11 Pavagada (Rural)	4	4	448
		12 Rajavanthi	4	4	463
		13 Kannamede	4	4	426
		14 Byadanur	4	4	685
		15 Nagalamadike	4	4	330
		16 Ryapate	4	4	291
		17 Thirumani	4	4	258
		18 Vallur	4	4	362
		19 Bettadakelaginahalli	4	4	166
		20 Palavalli	4	4	375
		21 Siddapura	4	4	309
		22 Kamanadurga	4	4	371
		23 Rangasamudra	4	4	289
		24 Kondethimmanahalli	4	4	419
		25 Kotagudda	4	4	383
		26 Budibetta	4	4	225
		27 Arasikere	4	4	293

146

Season : KHARIF

Crop : TUR

Source : UNIRRIGATED

District	Taluk	Gram Panchayath	Experiments (nos.)		Average Yield (in Kgs/Hect.)
			Planned	Analysed	
	4 Sira	28 Y N Hosakote	4	4	302
		29 Tadakalur	4	4	188
		30 Doddabanagere	4	4	564
		31 Hulikunte	4	4	328
		32 Dwaranakunte	4	4	194
		33 Bevinahalli	4	4	387
		34 Baragur	4	4	197
		35 Handikunte	4	4	236
		36 Nadur	4	4	189
		37 Hemdore	4	4	235
		38 Hunasehalli	4	4	311
		39 Hosur	4	4	188
		40 Gowdagere	4	4	313
		41 Bhuvanahalli	4	4	1596
		42 Lakshmisagar	4	4	86
		43 Kotta	4	4	143
		44 Melukunte	4	4	119
		45 Madalur	4	4	227
		46 Honnagondanahalli	4	4	251
		47 Magodu	4	4	511
		48 Ratnasandra	4	4	139
		49 Dodda Agrahara	4	4	308
		50 Neralagudda	4	4	315
		51 Huyildore	4	4	351
		52 Hosahalli	4	4	228


 Director



Government of Karnataka
Directorate of Economics and Statistics

Modified National Agricultural Insurance Scheme - GP-wise Average Yield data for 2015-16

107

District	Taluk	Gram Panchayath	Experiments		Average Yield (in Kgs/Hect.)
			Planned	Analysed	
Crop : GROUNDNUT			Season : KHARIF		
1 Tumkur					
	1 Gubbi				
		1 Ankasandra	8	8	781
	2 Koratagere				
		2 Vajjankurike	8	8	1086
		3 Voddagere	8	8	761
		4 Bommaladevipura	8	8	779
		5 Hulikunte	8	8	1172
		6 Arasapura	8	8	771
		7 Yalerapura	8	8	921
		8 Agrahara	8	8	918
		9 Kuramkote	8	8	990
		10 Bychapura	8	8	992
		11 Tumbadi	8	8	728
		12 Chinnahalli	8	8	846
		13 Akkirampura	8	8	696
		14 Kolala	8	8	937
		15 Theetha	8	8	1031
		16 Bukkapatna	8	8	992
		17 Thovinakere	8	8	1182
		18 Boodagavi	8	8	1219
		19 Holavanahalli	8	8	979
		20 Hanchihalli	8	8	1139
		21 Doddasaggere	8	8	886
		22 Kyamenahalli	8	8	1615
		23 Mavattur	8	8	808
		24 Neelagondanahalli	8	8	1321

OIC

District	Taluk	Gram Panchayath	Experiments		Average Yield (in Kgs/Hect.)
			Planned	Analysed	
106	3	Madhugiri			
		25 Chinnenahalli	8	8	663
		26 Hosakere	8	8	725
		27 Chikkadalavatta	8	8	751
		28 Reddihalli	8	8	810
		29 Neralekere	8	8	899
		30 Kodigenahalli	8	8	751
		31 Singanahalli	8	8	1101
		32 Garani	8	8	1174
		33 I D Halli	8	8	1882
		34 Bedattur	8	8	767
		35 Brahasamudra	8	8	721
		36 Medigeshe	8	8	729
		37 Muddenahalli	8	8	895
		38 D V Halli	8	8	1286
		39 Badavanahalli	8	8	842
		40 Dabbehatta	8	8	644
		41 Kotagaralahalli	8	8	1195
		42 Rantavalalu	8	8	715
		43 Chandragiri	8	8	896
		44 Dodderi	8	8	757
		45 Chinakavajra	8	8	1319
		46 Kavanadala	8	8	771
		47 Siddapura	8	8	1028
		48 Sajje Hosahalli	8	8	585
		49 Kondavadi	8	8	702
		50 Chikkamalur	8	8	879
		51 Rangapura	8	8	884
		52 Ganjalagunte	8	8	1354
		53 Kodlapura	8	8	889
		54 Gondihalli	8	8	764
		55 Maruvekere	8	8	908
		56 Kodagadala	8	8	881
		57 Doddayalkur	8	8	900
		58 Byalya	8	8	875
		59 Bijavara	8	8	858
60 Puruvara	8	8	651		

District	Taluk	Gram Panchayath	Experiments		Average Yield (in Kgs/Hect.)
			Planned	Analysed	
	4	Pavagada			
		61 Bettadakelaginahalli	8	8	479
		62 Channakeshavapura	8	8	462
		63 Byadanur	8	8	244
		64 Pavagada (Rural)	8	8	370
		65 Naliganahalli	8	8	359
		66 Vallur	8	8	438
		67 Thirumani	8	8	461
		68 Virupasamudra	8	8	343
		69 Nagalamadike	8	8	474
		70 Dommathamari	8	8	296
		71 Kannameddi	8	8	323
		72 Venkatapura	8	8	335
		73 Ryapate	8	8	375
		74 Rajavanthi	8	8	255
		75 Budibetta	8	8	351
		76 Rangasamudra	8	8	523
		77 Sasalukunte	8	8	414
		78 Mangalavada	8	8	352
		79 Kotagudda	8	8	555
		80 Gujjanadu	8	8	409
		81 Nyayadakunte	8	8	382
		82 Arasikere	8	8	597
		83 Chikkahalli	8	8	530
		84 Vadanakal	8	8	373
		85 Y N Hosakote	8	8	496
		86 Pothaganahalli	8	8	457
		87 Kamanadurga	8	8	428
		88 Achammanahalli	8	8	496
		89 Maridasanahalli	8	8	370
		90 Siddapura	8	8	415
		91 Kondethimmanahalli	8	8	449
		92 Ponnasamudra	8	8	415
		93 Palavalli	8	8	366

105

District	Taluk	Gram Panchayath	Experiments		Average Yield (in Kgs/Hect.)
			Planned	Analysed	
5	Sira	94 Kallambella	8	8	585
		95 Dwaranakunte	8	8	784
		96 Seebi Agrahara	8	8	529
		97 Gopaladevarahalli	8	8	457
		98 Hulikunte	8	8	687
		99 Dodda Agrahara	8	8	762
		100 Doddabanagere	8	8	619
		101 Bukkapatna	8	8	628
		102 Tadakalur	8	8	662
		103 Ramalingapura	8	8	553
		104 Huyildore	8	8	638
		105 Yaliyur	8	8	687
		106 Hosahalli	8	8	653
		107 Neralagudda	8	8	600
		108 Magodu	8	8	671
		109 Thavarekere	8	8	614
		110 Bhuvanahalli	8	8	592
		111 Hosur	8	8	494
		112 Kotta	8	8	570
		113 Hunasehalli	8	8	642
		114 Melukunte	8	8	686
		115 Madalur	8	8	488
		116 Tarur	8	8	664
		117 Honnagondanahalli	8	8	706
		118 Chinnenahalli	8	8	589
		119 Nadur	8	8	544
		120 Ratnasandra	8	8	600
121 Handikunte	8	8	563		
122 Bhupasandra	8	8	741		
123 Gowdagere	8	8	662		
124 Baragur	8	8	738		
125 Lakshmisagar	8	8	565		
126 Bevinahalli	8	8	703		
127 Hemdore	8	8	575		
6	Tumkur	128 Beladhara	8	8	773
		129 Kora	8	0	*

[Signature]
Director

228

Government of Karnataka
Directorate of Economics and Statistics

Modified National Agricultural Insurance Scheme - GP-wise Average Yield data for 2015-16

Season : KHARIF

Crop : PADDY

Source : UNIRRIGATED

District	Taluk	Gram Panchayath	Experiments (nos.)		Average Yield (in Kgs/Hect.)
			Planned	Analysed	
1 Udapi	1 Karkal				
		1 Bailoor	4	4	3672
		2 Belman	4	4	5456
		3 Bola	4	4	3364
		4 Hebri	4	4	4039
		5 Hirgan	4	4	3800
		6 Idu	4	4	3088
		7 Inna	4	4	3394
		8 Kadthala	4	4	3657
		9 Kanthavara	4	4	3834
		10 Kukkundoor	4	4	3604
		11 Mala	4	4	4241
		12 Marne	4	4	4630
		13 Miyaru	4	4	4170
		14 Moodaru	4	4	4715
		15 Mudradi	4	4	4494
		16 Mundkuru	4	4	3281
		17 Nadpalu	4	4	4118
		18 Nallur	4	4	2894
		19 Nere	4	4	2700
		20 Nitte	4	4	6347
		21 Palli	4	4	4215
		22 Renjala	4	4	4406
		23 Sanoor	4	4	3760
		24 Shrilalu	4	4	4004
		25 Shivapura	4	4	3673
		26 Varanga	4	4	3620
		27 Yerlapadi	4	4	3288
		28 Belanji	4	4	4138
		29 Karkal (Purasabe)	4	4	4304
		30 Anadinchi	4	4	8046
	2 Kundapura				
		31 Ajri	4	4	3219
		32 Aluru	4	4	4097

224

Season : KHARIF

Crop : PADDY

Source : UNIRRIGATED

District	Taluk	Gram Panchayath	Experiments (nos.)		Average Yield (in Kgs/Hect.)
			Planned	Analysed	
		33 Amasbilu	4	4	4863
		34 Amparu	4	4	3985
		35 Anegalli	4	4	3631
		36 Balkuru	4	4	4943
		37 Basruru	4	4	3547
		38 Beluru	4	4	4935
		39 Belve	4	4	3673
		40 Bijadi	4	4	4757
		41 Bijur	4	4	3312
		42 Bynduru	4	4	3868
		43 Chitturu	4	4	4116
		44 Gangolli	4	4	4126
		45 Golihole	4	4	4206
		46 Gujjadi	4	4	3293
		47 Hakladi	4	4	4994
		48 Haladi	4	4	3635
		49 Hallihole	4	4	3656
		50 Hangaloru	4	4	3030
		51 Hardalli-Mandalli	4	4	4181
		52 Hattiyangadi	4	4	6340
		53 Hemmadi	4	4	4008
		54 Hengavalli	4	4	3398
		55 Heruru	4	4	2758
		56 Hombadi-Mandadi	4	4	3377
		57 Hosangadi	4	4	3716
		58 Jadkal	4	4	3403
		59 Kalavara	4	4	3792
		60 Kalthodu	4	4	4186
		61 Kambadkone	4	4	3479
		62 Karkunje	4	4	3830
		63 Kavradi	4	4	5113
		64 Keduru	4	4	5663
		65 Keradi	4	4	3314
		66 Kergalu	4	4	4144
		67 Kirimanjeshawara	4	4	3932
		68 Kolluru	4	4	3919
		69 Koni	4	4	4308
		70 Koteswara	4	4	5138

Season : KHARIF

Crop : PADDY

Source : UNIRRIGATED

226

District	Taluk	Gram Panchayath	Experiments (nos.)		Average Yield (in Kgs/Hect.)
			Planned	Analysed	
		71 Kumbashi	4	4	4004
		72 Madamakki	4	4	3978
		73 Maravanthe	4	4	4080
		74 Molahalli	4	4	4825
		75 Nada	4	4	4148
		76 Navunda	4	4	3250
		77 Paduvari	4	4	3369
		78 Shankarnarayana	4	4	3674
		79 Shirur	4	4	3724
		80 Siddapura	4	4	3496
		81 Tekkatte	4	4	4173
		82 Thalluru	4	4	3581
		83 Trasi	4	4	3593
		84 Uppunda	4	4	5963
		85 Vandse	4	4	3217
		86 Yadthare	4	4	4070
		87 Kundapura (Purasabe)	4	4	4097
	3 Udupi				
		88 38 Kalathur	4	4	3428
		89 80 Badagubettu	4	4	3589
		90 Alevoor	4	4	3530
		91 Ambalpadi	4	4	5696
		92 Avarse	4	4	5072
		93 Bada	4	4	3730
		94 Badanidiyoor	4	4	4706
		95 Bairamappalli	4	4	3415
		96 Barkur	4	4	4072
		97 Belapu	4	4	3699
		98 Belle	4	4	3310
		99 Billadi	4	4	3310
		100 Bommarabettu	4	4	3458
		101 Chantharu	4	4	3466
		102 Cherkadi	4	4	3682
		103 Handadi	4	4	3246
		104 Hanehalli	4	4	5060
		105 Haradi	4	4	3538
		106 Havanje	4	4	4299
		107 Heggunje	4	4	5087

225

Season : KHARIF

Crop : PADDY

Source : UNIRRIGATED

District	Taluk	Gram Panchayath	Experiments (nos.)		Average Yield (in Kgs/Hect.)
			Planned	Analysed	
		108 Hejamadi	4	4	3445
		109 Innanje	4	4	4825
		110 Irodi	4	4	6374
		111 Kadekar	4	4	4499
		112 Kaduru	4	4	3479
		113 Kalyanpura	4	4	3699
		114 Kapu	4	4	4736
		115 Karje	4	4	4203
		116 Katpaadi	4	4	3496
		117 Kodi	4	4	3639
		118 Kodibettu	4	4	3538
		119 Kikkarne	4	4	3352
		120 Kota	4	4	4702
		121 Kotathattu	4	4	4566
		122 Kote	4	4	3585
		123 Kukkehalli	4	4	3580
		124 Kunjalu	4	4	3520
		125 Kurkalu	4	4	3614
		126 Kuthyaru	4	4	4376
		127 Majur	4	4	3545
		128 Mallaru	4	4	3630
		129 Manipura	4	4	4393
		130 Mudarangadi	4	4	4850
		131 Nalkur	4	4	4224
		132 Padubidri	4	4	3312
		133 Pandeshwara	4	4	3267
		134 Perdoor	4	4	3208
		135 Phalimaru	4	4	3432
		136 Shiriyara	4	4	5546
		137 Shirva	4	4	3360
		138 Thenka	4	4	4097
		139 Thenkanidiyoor	4	4	3394
		140 Udyavara	4	4	4647
		141 Uppoor	4	4	4325
		142 Vaddarse	4	4	3566
		143 Varamballi	4	4	3982
		144 Yadtadi	4	4	3199
		145 Yellur	4	4	3597

Season : KHARIF


Crop : PADDY

Source : UNIRRIGATED

224

District	Taluk	Gram Panchayath	Experiments (nos.)		Average Yield (in Kgs/Hect.)
			Planned	Analysed	
		146 Saligram (PP)	4	4	5058
		147 Herebettu	4	4	4164
		148 Udapi (Nagarasabe)	4	4	4088
		149 Thonse	4	4	3352
		150 Uliyooru	4	4	3597


Director

217

Government of Karnataka
Directorate of Economics and Statistics


Modified National Agricultural Insurance Scheme - GP-wise Average Yield data for 2015-16

Season : KHARIF

Crop : PADDY

Source : IRRIGATED

District	Taluk	Gram Panchayath	Experiments (nos.)		Average Yield (in Kgs/Hect.)
			Planned	Analysed	
1	Uttara Kannada				
	1	Haliyal			
		1 Yedoga	4	4	1476
		2 Mangalawad	4	4	547
		3 Madnalli	4	4	923
		4 Tergaon	4	4	718
		5 Havagi	4	4	740
		6 Tatwanagi	4	4	460
		7 Chibbalgeri	4	4	530
		8 Nagshetikop	4	4	564
		9 Belwatgi	4	4	196
		10 Janaga	4	4	794
		11 Sambrani	4	4	618
		12 Kawalwad	4	4	88
	2	Mundgod			
		13 Nandikatta	4	4	1225
		14 Hungunda	4	4	1467
		15 Bachanki	4	4	1282
		16 Indoor	4	4	1727
		17 Gunjavati	4	4	1018
		18 Chowdalli	4	4	1286
		19 Salgaon	4	4	1572
		20 Chigalli	4	4	897
		21 Katur	4	4	1169
		22 Kodambi	4	4	2514
		23 Pala	4	4	2057
		24 Malgi	4	4	998


Director
JK

Department of Statistics
 University of Karachi
 Agricultural Extension - CP-10
 Source: IRRIGATED

District - Type
 Area (Hectares)
 Production (in 1000 tons)
 Average Yield (in 1000 tons/Hectare)

Sl. No.	District	Type	Area (Hectares)	Production (in 1000 tons)	Average Yield (in 1000 tons/Hectare)
1	Hyderabad	1	100	100	1.00
2	Hyderabad	2	100	100	1.00
3	Hyderabad	3	100	100	1.00
4	Hyderabad	4	100	100	1.00
5	Hyderabad	5	100	100	1.00
6	Hyderabad	6	100	100	1.00
7	Hyderabad	7	100	100	1.00
8	Hyderabad	8	100	100	1.00
9	Hyderabad	9	100	100	1.00
10	Hyderabad	10	100	100	1.00
11	Hyderabad	11	100	100	1.00
12	Hyderabad	12	100	100	1.00
13	Hyderabad	13	100	100	1.00
14	Hyderabad	14	100	100	1.00
15	Hyderabad	15	100	100	1.00
16	Hyderabad	16	100	100	1.00
17	Hyderabad	17	100	100	1.00
18	Hyderabad	18	100	100	1.00
19	Hyderabad	19	100	100	1.00
20	Hyderabad	20	100	100	1.00
21	Hyderabad	21	100	100	1.00
22	Hyderabad	22	100	100	1.00
23	Hyderabad	23	100	100	1.00
24	Hyderabad	24	100	100	1.00
25	Hyderabad	25	100	100	1.00
26	Hyderabad	26	100	100	1.00
27	Hyderabad	27	100	100	1.00
28	Hyderabad	28	100	100	1.00
29	Hyderabad	29	100	100	1.00
30	Hyderabad	30	100	100	1.00
31	Hyderabad	31	100	100	1.00
32	Hyderabad	32	100	100	1.00
33	Hyderabad	33	100	100	1.00
34	Hyderabad	34	100	100	1.00
35	Hyderabad	35	100	100	1.00
36	Hyderabad	36	100	100	1.00
37	Hyderabad	37	100	100	1.00
38	Hyderabad	38	100	100	1.00
39	Hyderabad	39	100	100	1.00
40	Hyderabad	40	100	100	1.00
41	Hyderabad	41	100	100	1.00
42	Hyderabad	42	100	100	1.00
43	Hyderabad	43	100	100	1.00
44	Hyderabad	44	100	100	1.00
45	Hyderabad	45	100	100	1.00
46	Hyderabad	46	100	100	1.00
47	Hyderabad	47	100	100	1.00
48	Hyderabad	48	100	100	1.00
49	Hyderabad	49	100	100	1.00
50	Hyderabad	50	100	100	1.00

Total
 1000
 1000
 1.00

Government of Karnataka

Directorate of Economics and Statistics

Modified National Agricultural Insurance Scheme - GP-wise Average Yield data for 2015-16

Season : KHARIF

Crop : PADDY

Source : UNIRRIGATED

District	Taluk	Gram Panchayath	Experiments (nos.)		Average Yield (in Kgs/Hect.)
			Planned	Analysed	
1	Uttara Kannada				
	1	Ankola			
		1 Harwada	4	4	3843
		2 Aversa	4	4	4659
		3 Belekeri	4	4	3940
		4 Hattikeri	4	4	3360
		5 Sunksal	4	4	3938
		6 Dongri	4	4	3729
		7 Achave	4	4	3771
		8 Hillur	4	4	4766
		9 Agsur	4	4	3410
		10 Belse	4	4	5701
		11 Vandige	4	4	2312
		12 Algeri	4	4	5197
		13 Bhavikeri	4	4	4363
		14 Bobruwada	4	4	4389
		15 Belambar	4	4	5465
		16 Shetgeri	4	4	4626
		17 Agragon	4	4	4715
		18 Sagadgeri	4	4	3032
		19 Mogta	4	4	3782
		20 Ankola (TP)	4	4	4266
	2	Bhatkal			
		21 Bailur	4	4	3860
		22 Mavalli	4	4	3953
		23 Koppa	4	4	4655
		24 Kaikini	4	4	5586
		25 Bengre	4	4	6310
		26 Shirali	4	4	5755
		27 Heble	4	4	4918
		28 Muttalli	4	4	4528
		29 Jali	4	4	4571
		30 Mundalli	4	4	4088
		31 Yelavadikavoor	4	4	5214
		32 Belke	4	4	4833

222

Season : KHARIF

Crop : PADDY

Source : UNIRRIGATED

District	Taluk	Gram Panchayath	Experiments (nos.)		Average Yield (in Kgs/Hect.)
			Planned	Analysed	
		33 Konar	4	4	5045
		34 Marukeri	4	4	5857
		35 Hadavalli	4	4	4359
	3 Haliyal	36 Yedoga	4	4	858
		37 Mangalawad	4	4	166
		38 Arlwad	4	4	154
		39 Madnalli	4	4	168
		40 Tergaon	4	4	386
		41 Havagi	4	4	555
		42 Tatwanagi	4	4	132
		43 Buzurkanchanalli	4	4	126
		44 Chibbalgeri	4	4	186
		45 Nagshetikop	4	4	67
		46 Murkwad	4	4	350
		47 Belwatgi	4	4	180
		48 Janaga	4	4	320
		49 Gundolli	4	4	178
		50 Kesrolli	4	4	607
		51 Alur	4	4	654
		52 Bhagawati	4	4	1306
		53 Sambrani	4	4	540
		54 Kawalwad	4	4	48
		55 Haliyal	4	4	308
	4 Honavar	56 Haldipur	4	4	3180
		57 Navilgone	4	4	2552
		58 Kadtoka	4	4	3460
		59 Chandavar	4	4	3695
		60 Kharwa	4	4	2856
		61 Mavinkurva	4	4	4540
		62 Kadle	4	4	3242
		63 Karki	4	4	3418
		64 Kasarkod	4	4	4511
		65 Kelginoor	4	4	5688
		66 Manki	4	4	4914
		67 Jalwalli	4	4	3378
		68 Herangadi	4	4	3674

Season : KHARIF

Crop : PADDY

Source : UNIRRIGATED

221

District	Taluk	Gram Panchayath	Experiments (nos.)		Average Yield (in Kgs/Hect.)
			Planned	Analysed	
		69 Kudrige	4	4	2584
		70 Nagarabastikeri	4	4	4202
	5 Karwar				
		71 Majali	4	4	4554
		72 Mudgeri	4	4	3846
		73 Chitakula	4	4	3606
		74 Hankon	4	4	4046
		75 Gotegali	4	4	2910
		76 Mallapur	4	4	3120
		77 Kerwadi	4	4	3534
		78 Ghadasai	4	4	3919
		79 Wailwada	4	4	4609
		80 Kinnar	4	4	3789
		81 Kadwad	4	4	4294
		82 Chendiye	4	4	3580
		83 Amadalli	4	4	3468
		84 Devalmakki	4	4	2481
		85 Asnoti	4	4	3488
	6 Kumta				
		86 Nadumaskeri	4	4	4339
		87 Hanehalli	4	4	3641
		88 Gokarn	4	4	4142
		89 Torke	4	4	3278
		90 Hiregutti	4	4	4869
		91 Bargi	4	4	4413
		92 Kagal	4	4	4120
		93 Baad	4	4	3958
		94 Kodkani	4	4	3905
		95 Mirjan	4	4	3921
		96 Alkod	4	4	3176
		97 Divgi	4	4	5011
		98 Hegde	4	4	2942
		99 Holanagadde	4	4	2925
		100 Kalbhag	4	4	4099
		101 Devagiri	4	4	3476
		102 Valgalli	4	4	3773
		103 Muroor	4	4	2634
		104 Santeguli	4	4	2402

220

Season : KHARIF

Crop : PADDY

Source : UNIRRIGATED

District	Taluk	Gram Panchayath	Experiments (nos.)		Average Yield (in Kgs/Hect.)
			Planned	Analysed	
		105 Kumta	4	4	3984
		106 Soppina Hosahalli	4	4	3746
	7 Mundgod	107 Nandikatta	4	4	898
		108 Hungunda	4	4	1374
		109 Bachanki	4	4	664
		110 Indoor	4	4	925
		111 Gunjavati	4	4	1018
		112 Chowdalli	4	4	721
		113 Salgaon	4	4	724
		114 Chigalli	4	4	1187
		115 Katur	4	4	902
		116 Bedasgaon	4	4	965
		117 Kodambi	4	4	684
		118 Pala	4	4	743
		119 Malgi	4	4	626
		120 Mundgod	4	4	1621
	8 Siddapur	121 Nilkund	4	4	2634
		122 Heggarani	4	4	4207
		123 Analebail	4	4	2725
		124 Tarehalli-kansur	4	4	3486
		125 Tyagali	4	4	3562
		126 Harshikatta	4	4	3775
		127 Sovinkoppa	4	4	3597
		128 Kyadgi	4	4	3690
		129 Dodmane	4	4	3876
		130 Wajgod	4	4	3228
		131 Itagi	4	4	4046
		132 Bilgi	4	4	3710
		133 Bidarkan	4	4	3922
		134 Kolsirsi	4	4	3268
		135 Kangod	4	4	3104
		136 Shiralgi	4	4	2482
		137 Bedkani	4	4	4058
		138 Halgeri	4	4	2940
		139 Manmane	4	4	2820
		140 Kavanchur	4	4	2764

Season : KHARIF

Crop : PADDY

Source : UNIRRIGATED

219

District	Taluk	Gram Panchayath	Experiments (nos.)		Average Yield (in Kgs/Hect.)
			Planned	Analysed	
		141 Siddapur (TP)	4	4	3512
	9 Sirsi	142 Vanalli	4	4	3388
		143 Kodnagadde	4	4	3126
		144 Bhairumbe	4	4	2712
		145 Isloor	4	4	1172
		146 Bislakoppa	4	4	444
		147 Badanagod	4	4	132
		148 Andgi	4	4	266
		149 Bankanal	4	4	162
		150 Dodnalli	4	4	632
		151 Itaguli	4	4	2777
		152 Salkani	4	4	2418
		153 Devanalli	4	4	3590
		154 Bandal	4	4	3839
		155 Shivalli	4	4	3464
		156 Janmane	4	4	3440
		157 Neggu	4	4	3170
		158 Hunsekoppa	4	4	3129
		159 Yadalli	4	4	2485
		160 Kangod	4	4	2818
		161 Kulve	4	4	2402
		162 Unchalli	4	4	421
		163 Sugavi	4	4	981
		164 Gudnapur	4	4	202
		165 Banavasi	4	4	82
		166 Bhasi	4	4	278
		167 Hullkal	4	4	2714
	10 Supa	168 Akheti	4	4	2544
		169 Bazar kunang	4	4	1872
		170 Asu	4	4	1592
		171 Ramnagar	4	4	1730
		172 Shingargaon	4	4	1740
		173 Jagalbet	4	4	2277
		174 Aveda	4	4	2524
		175 Pradhani	4	4	2608
		176 Nagoda	4	4	3282

218

Season : KHARIF

Crop : PADDY

Source : UNIRRIGATED

District	Taluk	Gram Panchayath	Experiments (nos.)		Average Yield (in Kgs/Hect.)
			Planned	Analysed	
		177 Joida	4	4	3096
		178 Anashi	4	4	1866
		179 Ulavi	4	4	2321
		180 Nandigadde	4	4	2190
		181 Kumbarwada	4	4	2394
	11 Yellapur				
		182 Kannigeri	4	4	1037
		183 Kiravatti	4	4	562
		184 Madnur	4	4	484
		185 Angod	4	4	1049
		186 Dehalli	4	4	1000
		187 Vajralli	4	4	925
		188 Mavinamane	4	4	1059
		189 Idagundi	4	4	1959
		190 Nandolli	4	4	1075
		191 Kampli	4	4	3837
		192 Hasanagi	4	4	2987
		193 Hittlalli	4	4	1167
		194 Shigemanuummachagi	4	4	1146
		195 Kundargi	4	4	1432
		196 Yellapur	4	4	2110


Director

Government of Karnataka
Directorate of Economics and Statistics

Season : KHARIF Crop : MAIZE Source : UNIRRIGATED

District	Taluk	Gram Panchayath	Experiments (nos.)		Average Yield (in Kgs/Hect.)
			Planned	Analysed	
1	Uttara Kannada				
	1	Haliyal			
		1 Yedoga	4	4	3958
		2 Mangalawad	4	4	5236
		3 Arlwad	4	4	4239
		4 Madnalli	4	4	5379
		5 Havagi	4	4	5300
		6 Tatwanagi	4	4	4380
		7 Buzurkanchanalli	4	4	5074
		8 Chibbalgeri	4	4	6147
		9 Nagshetikop	4	4	3553
		10 Murkwad	4	4	3893
		11 Belwatgi	4	4	2750
		12 Janaga	4	4	4087
		13 Gundolli	4	4	4444
		14 Kesrolli	4	4	5298
		15 Sambrani	4	4	3667
		16 Kawalwad	4	4	5042
	2	Mundgod			
		17 Nandikatta	4	4	4729
		18 Hungunda	4	4	6404
		19 Bachanki	4	4	5770
		20 Chowdalli	4	4	6687
		21 Chigalli	4	4	5285
		22 Kodambi	4	4	5716
		23 Pala	4	4	4584
		24 Malgi	4	4	6854


Director
B.A.

Handwritten header information, possibly including a date or reference number, located at the top of the page.

Column 1 (Numbers)	Column 2 (Vertical Lines)	Column 3 (Vertical Lines)	Column 4 (Vertical Lines)	Column 5 (Vertical Lines)	Column 6 (Vertical Lines)	Column 7 (Vertical Lines)	Column 8 (Vertical Lines)	Column 9 (Vertical Lines)	Column 10 (Vertical Lines)	Column 11 (Vertical Lines)	Column 12 (Vertical Lines)	Column 13 (Vertical Lines)	Column 14 (Vertical Lines)	Column 15 (Vertical Lines)	Column 16 (Vertical Lines)	Column 17 (Vertical Lines)	Column 18 (Vertical Lines)	Column 19 (Vertical Lines)	Column 20 (Vertical Lines)	
3072																				
3073																				
3074																				
3075																				
3076																				
3077																				
3078																				
3079																				
3080																				
3081																				
3082																				
3083																				
3084																				
3085																				
3086																				
3087																				
3088																				
3089																				
3090																				
3091																				
3092																				
3093																				
3094																				
3095																				
3096																				
3097																				
3098																				
3099																				
3100																				
3101																				
3102																				
3103																				
3104																				
3105																				
3106																				
3107																				
3108																				
3109																				
3110																				
3111																				
3112																				
3113																				
3114																				
3115																				
3116																				
3117																				
3118																				
3119																				
3120																				
3121																				
3122																				
3123																				
3124																				
3125																				
3126																				
3127																				
3128																				
3129																				
3130																				
3131																				
3132																				
3133																				
3134																				
3135																				
3136																				
3137																				
3138																				
3139																				
3140																				
3141																				
3142																				
3143																				
3144																				
3145																				
3146																				
3147																				
3148																				
3149																				
3150																				
3151																				
3152																				
3153																				
3154																				
3155																				
3156																				
3157																				
3158																				
3159																				
3160																				
3161																				
3162																				
3163																				
3164																				
3165																				
3166																				
3167																				
3168																				
3169																				
3170																				
3171																				
3172																				
3173																				
3174																				
3175																				
3176																				
3177																				
3178																				
3179																				
3180																				
3181																				
3182																				
3183																				
3184																				
3185																				
3186																				
3187																				
3188																				
3189																				
3190																				
3191																				
3192																				
3193																				
3194																				
3195																				
3196																				
3197																				
3198																				
3199																				
3200																				

